federal register

TUESDAY, JANUARY 30, 1973
WASHINGTON, D.C.

Volume 38 ■ Number 19

PART II

DEPARTMENT OF AGRICULTURE

Forest Service

■

PACIFIC CREST NATIONAL SCENIC TRAIL

Route Selection

DEPARTMENT OF AGRICULTURE

Forest Service

PACIFIC CREST NATIONAL SCENIC TRAIL

Route Selection

In accordance with section 7(a) of the National Trail System Act of October 2, 1968 (82 Stat. 919; 16 U.S.C. 1241–1249), notice is hereby given of selection of the official route of the Pacific Crest National Scenic Trail.

The Forest Service in selecting the route for the Trail gave full consideration to minimizing the adverse effects of the Trail on the affected landowners and their operations. The advice and assistance of the States, local governments, private organizations, and landowners and land users concerned was obtained. The selected route has been approved by the Advisory Council for the Pacific Crest National Scenic Trail.

To facilitate more precise identification of the selected route by affected governmental agencies, landowners and other interested parties, detailed maps are on file and available for public inspection at the headquarters of Federal and State units through which the selected route passes as indicated on the maps and narrative descriptions included in this notice. The detailed maps are available for review in the following locations:

CALIFORNIA

Angeles National Forest, 150 South Los Robles, Pasadena.
Cleveland National Forest, 3211 5th Avenue, San Diego.
Eldorado National Forest, 100 Forni Road, Placerville.
Inyo National Forest, 2957 Birch Street, Bishop.
Klamath National Forest, 1215 South Main, Yreka.
Lassen National Forest, 707 Nevada Street Susanville.
Plumas National Forest, 159 Lawrence Street, Quincy.
San Bernardino National Forest, 144 North Mountain View Avenue, San Bernardino.
Sequoia National Forest, 900 West Grand Avenue, Porterville.
Shasta-Trinity National Forest, 1615 Continental Street, Redding.
Sierra National Forest, 1130 O Street, Room 3211, Federal Building, Fresno.
Stanislaus National Forest, 175 South Fairview Lane, Sonora.
Tahoe National Forest, Highway 49 and Coyote Street, Nevada City.
Toiyabe National Forest, 111 North Virginia Street, Reno, Nev.
Devil's Postpile National Monument, Three Rivers.
King's Canyon National Park, Three Rivers.
Lassen Volcanic National Park, Mineral.
Sequoia National Park, Three Rivers.
Yosemite National Park, P.O. Box 577, Yosemite National Park.
Bureau of Land Management, Federal Office Building, 2800 Cottage Way, Sacramento.
Anza Borrego Desert State Park, Borrego Springs.
Castle Crags State Park, Castle Crag.
Harts Bar State Park, Star Route, Angelus Oaks.
McArthur-Burney Falls State Park, Route 1, Box 1260, Burney.
Mount San Jacinto State Park, P.O. Box 308, Idyllwild.

OREGON

Deschutes National Forest, 211 East Revere, Bend.
Mount Hood National Forest, 340 N.E. 122d Avenue, Portland.
Rogue River National Forest, Post Office and Federal Building, Medford.
Umpqua National Forest, Federal Office Building, Roseburg.
Willamette National Forest, 210 East 11th Avenue, Eugene.
Winema National Forest, Post Office Building, Klamath Falls.
Crater Lake National Park, Post Office Box 7, Crater Lake.
Bureau of Land Management, Federal Building, Medford.

WASHINGTON

Gifford Pinchot National Forest, 500 West 12th Street, Vancouver.
Mount Baker National Forest, Federal Office Building, Bellingham.
Okanogan National Forest, 219 2d Avenue South, Okanogan.
Snoqualmie National Forest, 1601 Second Avenue Building, Seattle.
Wenatchee National Forest, 3 South Wenatchee Avenue, Wenatchee.
Mount Rainier National Park, Longmire.
North Cascades National Park, Sedro Woolley.
State of Washington Department of Natural Resources, 4800 Capitol Boulevard, Olympia.

The selected route for the Pacific Crest National Scenic Trail, including a listing of private lands crossed is described in narrative form and depicted on maps as follows:

WASHINGTON

Beginning at Monument No. 78 on the Canadian border, the Pacific Crest Trail follows the Cascade Crest in a southerly direction through the Pasayten Wilderness, Okanogan National Forest, traversing Castle Pass, Hopkins Pass, Woody Pass, Holman Pass, Foggy Pass, and Windy Pass to Harts Pass, leaving the Pasayten Wilderness at Windy Pass. From Harts Pass the Trail goes throuh Glacier Pass, Methow Pass, Granite Pass, and Cutthroat Pass to Rainy Pass. At Rainy Pass the Trail crosses the North Cascades Highway No. 20, takes a westerly direction along the south side of the ridge toward Horsefly Pass, leaves national forest land and crosses into the North Cascade National Park one-quarter mile southwest of Horsefly Pass in the headwaters of Maple Creek. The Trail then follows along the Maple Creek drainage to its intersection with North Fork Bridge Creek, crosses North Fork Bridge Creek, thence traverses the north side of the Bridge Creek drainage to Goode Ridge, crosses the south end of Goode Ridge, crosses Park Creek and follows down the creek to near its confluence with the Stehekin River. The Trail then crosses the Stehekin River and follows up Flat Creek 2 miles, leaves the North Cascades National Park and enters the Glacier Peak Wilderness, Wenatchee National Forest. It follows Flat Creek to the mouth of the West Fork, crosses Flat Creek, continues up the Flat Creek Basin in a southwesterly direction, passes over Rim Rock Ridge east of Le Conte Glacier, and traverses the drainages of the West Fork Agnes, South Fork Agnes, and Spruce Creek to the Bannock Lakes. From Bannock Lakes the Trail follows the ridge into Suiattle Pass, where it enters the Mount Baker National Forest, then heads southwesterly down to a crossing of Miners Creek and along the south side of the creek to a crossing of Suiattle River. From the river the location heads westerly to a crossing of Vista Creek. It follows this drainage southwest, climbing to a saddle in the ridge between Vista and Dolly Creeks on the north exposure of Glacier Peak. From here it heads west through the headwaters of Dolly Creek and the East Fork of Milk Creek, then descends to cross Milk Creek. The location continues west, climbing to Mica Lake, then turns south through Fire Creek Pass to enter the White Chuck drainage on the west slopes of Glacier Peak.

The Trail continues in a southern direction crossing Pumice, Glacier, and Kennedy Creeks, then turns to cross Sitkum Creek and follows White Chuck River upstream. After crossing the river south of Baekos Creek it climbs to the White Chuck Cinder Cone then turns West to Red Pass. From here it heads southeast into the North Fork Sauk drainage to White Pass, the boundary between the Snoqualmie and Wenatchee National Forests. From White Pass the Trail follows the Cascade Crest to Indian Pass, traverses the east side of Kodak Peak and leaves the Glacier Peak Wilderness at Meander Meadows. The Trail follows the crest between the Snopualmie and Wenatchee National Forests through Dishpan Gap and Wards Pass. It passes below Lake Sally Ann and to the east of Skykomish Peak, to Cady Pass. From Cady Pass the Trail climbs to Saddle Gap, continues past Fortune Ponds, crosses a ridge and descends to Pear Lake and into Wenatchee Pass. From Wenatchee Pass the Trail climbs to Grizzly Peak. Thence it descends to the south end of Lake Janus and climbs to the pass south of Union Peak. From the pass the Trail passes to the west of Lake Valhalla and continues to Stevens Pass and U.S. Highway No. 2.

From Stevens Pass the Pacific Crest Trail proceeds in a southeasterly direction to Lake Susan Jane where it ascends to the ridge above Josephine Lake and generally follows the divide in a southwesterly direction to Trap Pass above Trap Lake. From Trap Pass the Trail descends to Glacier Lake, climbs around the west side of Surprise Mountain and then descends into the Deception Creek drainage, passes Deception Lakes, and ascends into Deception Pass. At Deception Pass the Trail crosses into the Wenatchee National Forest and traverses a southeast slope above Hyas Lake to Cathedral Rock, descends, passes Deep Lake and follows down Spinola Creek. The Trail then heads westerly contouring the south slope above Waptus Lake, and crosses Spade Creek and the Waptus River, thence, the Trail goes past Escondido Lake and over the ridge into Lemah Creek basin, on to Spectacle Lake and turns northwest along Chikamin Ridge. From the north end of Chikamin Ridge the Trail turns to pass below Joe Lake. The Trail then swings around the south of Alaska Mountain to Alaska Lake, ascends to the divide between the Wenatchee and the Snoqualmie National Forest south of Red Mountain and proceeds along the divide into Snoqualmie Pass.

At Snoqualmie Pass the Pacific Crest Trail crosses Interstate 90 and continuing in a southeasterly direction, crosses back and forth across the height of land, following the Wenatchee and Snoqualmie National Forests common boundary passes Olallie Meadow, Mirror Lake, Yakima Pass, Meadow Pass, and through Stampede Pass. Continuing along the height of land the Trail goes over Snowshoe Butte and Bearpaw Butte, through Sheets Pass and Tacoma Pass, and to Blowout Mountain. From here the Trail turns westerly into the Snoqualmie National Forest to Green's Pass and Pyramid Peak, resumes its southerly direction and continues along the divide, descending into Government Meadows and the historic Naches Pass. Continuing, the Trail follows the divide past Louisiana Saddle, Arch Rock, and Sourdough Gap into Chinook Pass.

Continuing south out of Chinook Pass, the Pacific Crest Trail enters Mount Rainier National Park above Dewey Lake. After descending to Dewey Lake, the Trail passes back and

forth across the common boundary between the national forest and the park until it reaches the ridge above Two Lakes. Here it leaves the park and generally follows the ridge between the Gifford Pinchot and Snoqualmie National Forests. It descends along the east side of the ridge, passes between Crag and Buck Lakes, skirts the east end of Fish Lake and ascends to the ridge between Twin Sisters Lakes and Snow Lake. Here, crossing a part of the Gifford Pinchot National Forest, the Trail goes by Cowlitz Pass, descends to Buesch Lake and then ascends again to the ridge which divides the main drainages of the Cowlitz and the Bumping Rivers. Crossing back and forth over the Pacific Crest, the Trail skirts Sand Lake and crosses State Highway No. 12, just east of White Pass at Leech Lake. Two miles south of White Pass, the Trail enters the Goat Rocks Wilderness. It goes to the east of Hogback Mountain and above Shoe Lake, by Tieton Pass and westerly to Elk Pass. The Trail turns south along the barren ridge as it approaches Old Snowy Mountain, ascends the west side to the Dana Yelverton Shelter and continues past the Goat Rocks, along the east edge of Snowgrass Flat and into Cispus Pass. Crossing the divide at Cispus Pass, the Trail enters the Yakima Indian Reservation and parallels the reservation boundary for a mile, then crosses back into the Gifford Pinchot National Forest and parallels the divide on the west side, passing through the headwaters of several tributaries of the Cispus River, and to the Coleman Weedpatch where it leaves the Goat Rocks Wilderness. Continuing, the Trail traverses along the west side of the divide, passes Potato Hill, crosses Spring Creek and enters the Mt. Adams Wilderness.

The Trail traverses the west slopes of Mount Adams as it passes through the wilderness, for a distance of about 10 miles, and leaves the Mount Adams Wilderness near the southwest corner.

Thence in a westerly direction and crossing several forest roads, the Trail goes past Swampy Meadows, Dry Meadows, and Steamboat Lake, passes near several developed campgrounds, turns south along the crest of the Cascade Range through the Indian Heaven area, over Gifford Peak and east of Red Mountain to the Big Lava Bed. The Trail crosses Forest Road N60, skirts the west edge of the lava field and continues south to Big Huckleberry Mountain. From Big Huckleberry Mountain the Trail proceeds westerly, crossing the Panther Creek Division of the Wind River Experimental Forest, Panther Creek, Forest Road N605, and into Warren Gap. Thence, the Trail crosses the Wind River Highway, Wind River, Forest Road N511 and continues in a westerly direction, crosses Trout Creek, passes near the Wind River Research Natural Area, the Forest Service ranger station and tree nursery, and through the Trout Creek Division of the Wind River Experimental Forest. The Trail then turns in a southerly direction just south of Mowich Butte and proceeds to the south boundary of the Gifford Pinchot National Forest. Leaving the forest, the Trail crosses Rock Creek and continues in a southerly direction to the northeast corner of the Beacon Rock State Park, thence in an easterly direction, passes to the north of Kidney Lake, to the south of Hazel and Fern Lakes, and arrives at the north approach of the Bridge of the Gods. The Trail crosses the Columbia River on the Bridge of the Gods. Midway across the bridge it leaves the State of Washington and enters the State of Oregon.

The Pacific Crest Trail crosses private property in the following described sections in the State of Washington:

WILLAMETTE MERIDIAN

Township	Range	Section
3 North	6 East	25.
2 North	7 East	7, 8, 9, 14, 15, 16 and 17.
3 North	7 East	30 and 31.
4 North	7 East	23.
11 North	11 East	3.
12 North	11 East	34.
17 North	11 East	30.
19 North	11 East	13, 15, 21 and 27.
20 North	11 East	1, 11 and 13.
21 North	11 East	5, 17, 21, 23 and 25.
22 North	11 East	5, 17, 19 and 31.
19 North	12 East	11 and 15.
20 North	12 East	3, 23 and 35.
23 North	12 East	22.
26 North	13 East	11, 13, 23, 25 and 35.

OREGON

At the south end of the Bridge of the Gods is the community of Cascade Locks, elevation 100 feet. This is the lowest elevation on the Pacific Crest Trail between the Canadian border and the Mexican border. A quarter of a mile south of the Bridge of the Gods, the Trail enters the Mt. Hood National Forest and ascends the rugged south side of the Columbia Gorge and quickly attains an elevation of 4,000 feet on Benson Plateau. It continues south, past Chinidere Mountain and Wahtum Lake, traversing the slopes high above Eagle Creek, the West Fork of Hood River and Lost Lake. The Trail then descends gently into Lolo Pass, crosses Forest Road N12 and ascends Bald Mountain where it is joined by Timberline Trail on Mt. Hood. Traversing Mt. Hood, the Trail then descends into the Muddy Fork, passes beneath Ramona Falls, and crosses the main fork of the Sandy River. Two miles south of the Sandy River, the Trail enters Mt. Hood Wilderness near Paradise Park at an elevation of 6,000 feet. It descends and crosses Zigzag Canyon, leaves the Mt. Hood Wilderness, and turns easterly to regain 1,000 feet in elevation and crosses just north of Timberline Lodge and the Mt. Hood Ski Area. It continues south along the crest of the Cascade Mountain Range and goes through Barlow Pass, the site of the first pioneer wagon road to the Willamette Valley. The Trail follows the crest past Twin Lakes, across U.S. Highway 26 and on southward to Little Crater Meadows. After crossing Crater Creek it follows the east shoreline of Timothy Lake for about 3 miles and crosses Skyline Road S42 near Clackamas Lake. About 2 miles farther the Trail leaves the Mt. Hood National Forest and enters the Warm Springs Indian Reservation northwest of Buckskin Butte. It goes east of Summit Butte, crosses Warm Springs River, passes North Pinhead Butte, crosses Lemiti Creek and goes through Olallie Meadows, leaves the Warm Springs Indian Reservation west of Russ Lake, reenters Mt. Hood National Forest and goes on to Olallie Lake. Through this level area the crest is ill-defined and elusive. The Trail passes near the Olallie Lake summer resort and a Forest Service guard station. Continuing south, the Trail again regains the crest of the Cascade Range and follows the high gently sloping ridges to Breitenbush Lake, elevation 5,500 feet. Here it crosses a primitive forest road and a tributary of the Breitenbush River, then immediately enters Mt. Jefferson Wilderness and ascends gradually along the divide, crossing snowfields at Park Ridge, elevation 7,000 feet. Park Ridge presents a magnificent view of Jefferson Park with Mt. Jefferson looming in the background. At Park Ridge, the Trail leaves the Mt. Hood National Forest, enters the Willamette National Forest and descends sharply into Jefferson Park, past Russell, Scout, and Bays Lakes.

The Pacific Crest Trail traverses the lower slopes around the west side of 10,497-foot high, glacier enshrouded Mt. Jefferson crossing Milk Creek 2 miles below Milk Creek Glacier and passing above Pamelia Lake. Thence, it begins to ascend, passing between Coyote and Shale Lakes to the crest at the Cathedral Rocks. From here the divide is the boundary between the Deschutes and Willamette National Forests. Following the crest, the Trail skirts the west edge of North Cinder Peak, passes to the east of South Cinder Peak and intersects the Swallow Lake Trail that leads to the west. It continues, passing between Rockpile Lake and Rockpile Mountain and on to Minto Pass. It crosses the Minto Pass Trail and continues along the west slope to Porcupine Peak, then winds along the lower benches on the west slope of Three Fingered Jack and leaves the Mt. Jefferson Wilderness. One-half mile from the wilderness it crosses U.S. Highway 20 near Santiam Pass. Proceeding south beyond the pass the Trail winds through relatively flat terrain for 4 miles to the east side of Big Lake. Leaving Big Lake it enters the Mt. Washington Wilderness and skirts around the west and south sides of Mt. Washington. It crosses the crest south of Mt. Washington and enters the lava fields. Continuing south, passing to the east of Belknap Crater, the Trail traverses the lava area into McKenzie Pass near the location of Dee Wright Observatory. Here it leaves the Mt. Washington Wilderness, crosses State Highway 242 and enters Three Sisters Wilderness. In the wilderness, the Trail skirts the east edge of the lava field, passes near the Matthieu Lakes, through Scott Pass, goes just west of Yapoah Crater, through Oppie Dildock Pass and to Sunshine Shelter near the headwaters of Glacier Creek. The Trail, after crossing Obsidian Creek at Obsidian Falls, gradually ascends the west slopes of the North Sister and the Middle Sister Peaks. It contours along the west slopes of South Sister Peak, crosses Separation Creek above Separation Meadow, skirts the west edge of Rock Mesa and ascends again to the crest at Wickiup Plains; it passes along the east edge of Sisters Mirror Lake, and continues following the crest to its intersection with Elk Lake Trail 1½ miles west of Elk Lake. Here, the Trail takes a westerly direction for about 2 miles, traverses the south edge of Island Meadow and enters the Mink Lake basin. Thence, it again turns in a southerly direction following along a chain of small mountain lakes to Mac Lake and ascends to the crest, crosses, and enters the Deschutes National Forest east of Packsaddle and Little Round Top Mountains to Stormy Lake, located east of Irish Mountain, turns to Brahma Lake and leaves the Three Sisters Wilderness just south of the lake. Thence it bears in a southwesterly direction, crossing Forest Road No. 2049 on the west side of Irish and Taylor Lakes.

From Taylor Lake the Trail crosses over the crest to the west slope, and passes along the west side of Charlton Butte. It intersects Forest Road No. 204 and traverses the west shore of Charlton Lake, then traverses the west side of the crest, east of Waldo Lake, for the next 8 miles. It passes just east of the Gold Lake Bog Research Natural Area, along the west edge of Douglas Horse Pasture, skirts the east shores of the Rosary Lakes, then abruptly turning to the west, it descends into the Odell Lake Basin. Crossing State Highway 58 between the lake and Willamette Pass, the Trail bears in a southwesterly direction passing over the railway tunnel, it proceeds to the summit of the Cascade Range at Pengra Pass and enters

the Diamond Peak Wilderness midway between the pass and Midnight Lake. Continuing along the east slope and generally paralleling the summit, the Trail passes above Yoran Lake, skirts the east slopes of Diamond Peak, and intersects the Fawn Lake Trail No. 44 in Mountain Creek. The Pacific Crest Trail takes over the Fawn Lake Trail as it ascends to the crest, whence it turns in a more southerly direction, descends from the crest onto the east slope and leaves the Diamond Peak Wilderness. Proceeding south, the Trail gradually descends into Emigrant Pass where it crosses Forest Road 211.

From the pass the Pacific Crest Trail contours along the east slope above Summit Lake, turning to a more easterly direction near the south end of the lake, it follows along the Cascade Divide passing to the west of Cowhorn Mountain where it leaves the Willamette National Forest. Generally staying on the crest of the divide between the Umpqua and Deschutes National Forests, the Trail continues in a southeasterly direction descending into Windigo Pass where it crosses Forest Road 2510. Proceeding generally in a southeasterly direction along the crest, the Trail passes to the west of Tolo Mountain, Mule Peak, and Miller Mountain. It then bears to the southwest, skirting the east shore of Maidu Lake, follows along the west side of the crest, ascends the northeast slopes of Tipsoo Peak, passes to the east of the peak, traverses along the upper mountain slopes passing Howlock Mountain and Sawtooth Ridge, crosses Thielsen Creek, ascends the west slopes of Mt. Thielsen (elevation 9,182), crosses the Diamond Lake-Mt. Thielsen Trail then gradually descends on a long approach to Carter Lake National Park. The Trail crosses State Highway 138 2 miles north of the park boundary, entering Crater Lake National Park 200 feet east of Boundary Marker No. 55 at an elevation of 5,960 feet, approximately one-half mile east of the park's north entrance. The Trail crosses the Park's North Entrance Highway No. 209 a mile south of the north entrance, then crosses Pumice Desert and turns west just north of Red Cone. Here it intersects a primitive fire-way route which it follows past Red Cone Sorings, across Bybee Creek, around the headwaters of Castle Creek and across the Watershed Divide between Castle Creek and Annie Creek drainages just north of Annie Springs. Continuing south, it crosses the Park's West Entrance Highway No. 62 then follows a fire-way route to Pumice Flat, skirts the west edge of Pumice Flat, and leaves Crater Lake National Park at the south boundary near Marker No. 122. From here, the Trail proceeds south generally along the height of land between the Rogue River and Winema National Forests. It passes on the west side of Goose Egg Butte, crosses the Oregon Desert, goes through the pass between Lone Wolf and Ruth Mountains, skirts the wast slopes of Ethel and Maude Mountains and after ascending to the crest of Big Bunchgrass, descends to Ranger Springs. From the springs the Trail turns in a southwesterly direction and descends into the Seven Lakes Basin, then climbs over Devils Peak (elevation 7,582), swings around the west side of Lucifer and Shale Buttes, then bears south passing to the west of Snow Lakes and Luther Mountain. From here it follows along the west edge of the Sky Lakes area on the Winema National Forest to the Wickiup Trail, thence to Fly Lake, passing west of Dwarf Lakes area, through relatively flat and gently rolling terrain, to a location where it intersects the Sky Lakes Trail that leads to the east. After passing to the east of Red Lake and Island Lake, the Trail turns west following the crest to the saddle north of Fourmile Lake, crosses to the east side of the divide, traverses the upper trainages on the north side of Fourmile Lake basin, crosses Blue Rock Trail No. 3737 and swings to the south. Proceeding south, the Trail passes to the east of Mount McLoughlin (elevation 9,495), traversing the northeast and east slopes, it intersects the Mt. McLoughlin Trail No. 3716 at Freye Lake. Continuing south along the southeast slopes for 3 miles, it leaves the Winema National Forest and enters the Rogue River National Forest at State Highway No. 140. Here it enters the north edge of a rugged lava flow. After crossing the lava field, a distance of 4 miles, it traverses the headwaters of Little Butte Creek, crosses the Dead Indian Highway No. 363 and bears south to Old Baldy Mountain. It skirts the east slopes of the mountain where it leaves the Rogue River National Forest and enters a Bureau of Land Management administered area.

From Old Baldy Mountain the Trail descends in a southwesterly direction, crosses the Keno Highway, and passes near the southeast end of Howard Prairie Lake. It then swings in a westerly direction, climbs up over the Wildcat Glades, and gradually descends as it crosses east of Hyatt Lake. Turning in a southerly direction, the Trail descends to Keene Creek drainage below Hyatt Lake, crosses Keene Creek and proceeds to Green Springs Summit where it crosses the Green Springs State Highway No. 66. Continuing south, it passes along Hobart Lake and Hobart Bluff, along the east side of Hobart Peak and on toward Soda Mountain. Turning southwest north of Soda Mountain, it follows the summit, passes Little Pilot Peak, Porcupine Mountain and Pilot Rock. Just west of Pilot Rock, it turns in a northwesterly direction and follows along the ridge to the airway beacon east of Siskiyou Pass. Continuing in a northwesterly direction to Siskiyou Pass, the Trail passes under Interstate 5, over the Mt. Ashland Road, then swings west crossing over the railway tunnel near Siskiyou and continues westerly on the north side and above the Mt. Ashland Road.

The Pacific Crest Trail leaves the Bureau of Land Management administered area and reenters the Rogue River National Forest 2 miles east of Mt. Ashland, crosses the Mt. Ashland Road, passes to the south side of the ridge, and into the Klamath National Forest. It passes below Mt. Ashland and around the headwaters of Grouse Creek past Siskiyou Peak and through Siskiyou Gap where it crosses to the north side and reenters the Rogue River National Forest. Traversing along the north slope, the Trail skirts around Red Mountain and passes through Wrangle Gap. Thence, it bears southwesterly along the summit, crossing back and forth over the common boundary of the Rogue River and the Klamath National Forests, to Sheep Camp Spring, through Jackson Gap and Observation Gap, around Kettle Lake and on the east side of Observation Peak. The Trail then proceeds on to Donomore Pass and crosses the Oregon-California State boundary 1½ miles east of Donomore Peak.

The Pacific Crest Trail crosses private property in the following described sections in the State of Oregon:

WILLAMETTE MERIDIAN

Township	Range	Section
2 North	7 East	12 and 13.
40 South	1 West	26, 32 and 34.
40 South	1 East	23, 24, 26 and 30.
40 South	2 East	19, 20, 28, 29, 33, 34 and 36.
41 South	2 East	2.
39 South	3 East	1, 12, 14, 22, 28, 29, 32 and 33.
40 South	3 East	3, 4, 9 and 30.
38 South	4 East	34.
8 South	8 East	25.
6 South	8½ East	1 and 2.
7 South	8½ East	12, 13, 23, 25, 26 and 36.
8 South	8½ East	1, 2, 11, 23 and 26.
6 South	9 East	7, 18, 19, 30 and 31.
7 South	9 East	6 and 7.

CALIFORNIA

The Pacific Crest Trail crosses southwesterly into the State of California generally following the boundary between the Klamath and Rogue River National Forests, goes by Donomore Meadows, crossing Donomore Creek, and crosses the ridge between Wards Fork Creek and West Fork of Beaver Creek, goes near Bearground Spring and passes by Big Rock to Mud Springs, and southerly to Alwx Hole. The Trail then swings westerly past Condrey Mountain to Reeves Ranch Springs.

From Reeves Ranch Springs, it follows the crest of the Siskiyou Mountains in a westerly direction, crosses to gap below White Mountain, and continues to Cook and Green Pass, before climbing to the saddle above Elk Lake. It then dips into Lily Pad Lake below Red Butte, swings southwest around Kangaroo Mountain and turns south leaving the Rogue River National Forest. It proceeds down Devils Ridge over Upper, Middle, and Lower Devils Mountain on the Klamath National Forest to the end of the ridge above the Klamath River. The Trail follows Portuguese Creek to the Klamath River Highway, State Route 96.

The Trail crosses the Klamath River on a trail bridge at the mouth of Portuguese Creek and continues southeasterly across the face of Evans Mountain to West Grider and Grider Creeks and then turns south up Grider and Cliff Valley Creeks to the boundary of Marble Mountain Wilderness near the saddle south of Huckleberry Mountain.

It then proceeds into the Marble Mountain Wilderness along Big Ridge, the main divide between the Scott River and the Klamath River, passing Bear Lake, Turk Lake, Kings Castle, Paradise Lake, Black Mountain, and Marble Valley. The location continues southeasterly along the divide passing above Sky High Valley, Red Rock Valley, Wooley Creek, Cliff Lake, Kidder Lake, Timothy Gulch, and into Shelly Meadow. It continues southeasterly along the ridge up Pointers Gulch, crosses Razor Ridge, passes through the headwaters of Big Creek, Mill Creek, North Russian Creek, and leaves the Marble Mountain Wilderness and crosses the Etna county road at Etna Summit.

The route proceeds southerly along the Scott-Salmon Divide above Ruffey Lake, Meeks Meadow, and Taylor Lake to Paynes Lake an continues through the Lipstick Lake-Music Creek saddle, the head of Music Creek, the Music-South Russian saddle below Statue Lake and up South Russian Creek along the main divide, below Russian Peak and Bingham Lake, to the Jackson Lake saddle at the head of South Russian Creek. From above Jackson Lake, it continues into the Jackson Creek-Trail Creek saddle, and proceeds southerly and southeasterly on the Trail Creek and Carter Meadow side of the main divide to the Carter Meadow Summit.

The Trail proceeds southwesterly along the main divide between the Scott and Salmon Rivers, goes through the Salmon-Trinity Alps Primitive Area for a short way passing under Hidden Lake and proceeds southerly to the divide where it leaves the Klamath National Forest and enters the Shasta-Trinity National Forest and the Salmon-Trinity Alps Primitive Area. From the boundary of the Primitive Area, it heads southerly into the North Fork of Coffee Creek where it turns to a generally northeast direction traversing the upper portions of Saloon Creek and Granite Creek drainages. The location passes around Eagle Peak, continues across the headwaters of Eagle Creek and proceeds to the saddle above Big Marshy Lake. Continuing, the Trail passes above Mosquito Lake, past Black Rock and leaves the Salmon-Trinity Alps Primitive Area in Miller Creek southwest of Scott Mountain Summit. The route continues to Scott Mountain Summit where it crosses State

Highway 3 and swings southerly around Scott Mountain, passes for a short way through the Klamath National Forest then back into the head of Little Trinity River where it swings easterly through Robbers Meadow and above Bull Lake. The route turns northeasterly crossing Chilcoot Creek to Cement Bluff and crosses High Camp Creek. It then turns southwesterly to Deadfall Lakes and continues through the saddle between Toad Lake and Porcupine Lake. The Trail crosses over White Ridge and proceeds southward to Gunboot Lake. At the saddle above Upper Cliff Lake, it heads east along the ridge just south of Devils Pocket. Here the Trail swings northeast passing just above Little Castle Lake and heads southeast into Castle Crags, goes through a part of Castle Crags State Park, and crosses Interstate 5 by way of a pedestrian undercrossing near the town of Castle Crags.

The Pacific Crest Trail then ascends southeasterly to cross the summit of Girard Ridge, descends and crosses Squaw Valley Creek by a foot bridge and continues east to Traugh Creek, descends near Skunk Hill and crosses Lake McCloud Dam. It next ascends easterly to Grizzly Peak, then descends down the ridge to Pigeon Hill and south of Star City Meadow and continues on the ridge top to Mushroom Rock and Bartle Gap. The Trail turns southerly on the high ridge to Red Mountain and then descends southeasterly to cross Rock Creek. It descends gently across the forested flats to Screwdriver Creek where it joins the north rim of the Pit River drainage, crosses Rock Creek again and continues to Pit River and Lake Britton at Pit River Dam Number 3.

After crossing the dam at Lake Britton the Pacific Crest Trail passes through McArthur-Burney Falls State Park where it crosses State Highway 89, leaves the park and the Shasta National Forest, crosses State Highway 299 at Hat Creek, and continues southeast to the Lassen National Forest west of Sixmile Hill.

As the Trail enters the Lassen National Forest it turns east through Lava beds to the Hat Creek Rim, turns southward along the rim, goes past Hat Creek Rim Lookout to Smokey Cabin, crosses State Highway 44 and the Rim, passes through lava beds to Bunch Grass Meadow, circles west around Bridger Mountain, where it enters the Lassen Volcanic National Park near Badger Flat. The Trail proceeds easterly to Emigrant Lake, then southerly to Fairfield Peak, skirts the edge of Lower Twin Lake and Swan Lake, turns southwesterly down Grassy Swale to Corral Meadow, continues south across Flatiron Ridge and descends near Drakesbad to Warner Valley Campground. The route passes west of Terminal Geyser and leaves the Lassen Volcanic National Park near Little Willow Lake to again enter the Lassen National Forest. Crossing a fork of Willow Creek it then goes down the ridge to Domingo Springs Campground where it crosses the county road. It crosses the North Fork of the Feather River and proceeds west of North Stover Mountain, crosses State Highway 36 near Soldier Meadow and climbs to the main ridge between the North Fork of the Feather River and Deer Creek passing east and south of Butt Mountain. The Trail continues on the main ridge past Robbers Roost and crosses a forest road at Humboldt Summit. It then goes easterly, turns southerly, passes by Humbug Summit, Milkhouse Flat and Sunflower Flat to the head of Chips Creek, and turns east down Chips Creek to leave the Lassen National Forest and enter the Plumas National Forest. Continuing down Chips Creek the route crosses the North Fork of the Feather River and State Highway 70 at Belden.

The Pacific Crest Trail zig zags southeasterly, passing Three Lakes, Mt. Pleasant and Spanish Peak to Bucks Summit. Then it swings southwesterly by McFarland Creek and turns southeasterly to Lookout Rock and crosses the Middle Fork of the Feather River at Sherman Bar and continues up Onion Valley Creek and Dogwood Creek to Fowler Peak.

The Trail continues easterly passing Chimney Rock. At Pilot Peak, it turns southeasterly on Bunker Hill Ridge and passes north of Mt. Etna and Staffa Peak, drops into the West Branch Nelson Creek, following up the creek and climbs to the ridge between Beartrap and Gibralter Mountains. From Gibralter Mountain, the Trail meanders to the east back and forth from the Plumas National Forest to the Tahoe National Forest to The A Tree before continuing southeasterly to Spencer Lakes and the Lakes Basin. The Trail continues past Summit Lake, where it leaves the Plumas National Forest and enters the Tahoe National Forest, next passing Deer Lake, Packer Laker, and Tamarack Lakes. In the Tahoe National Forest the Trail wanders to the east passing Upper and Lower Sardine Lakes and at the campground turns south to cross the North Yuba River just east of Sierra City. The route passes the falls in Haypress Creek, follows up Milton Creek and crosses into the Yuba River drainage, passes along the ridge east of Jackson Meadow Reservoir, swings east to Bear Valley and drops to White Rock Creek. It crosses Paradise Valley, swings west around Basin Peak to Round Valley and Castle Pass and follows Andesite Ridge to Interstate 80, and then crosses Boreal Ridge to arrive at Donner Pass.

From Donner Pass the Pacific Crest Trail switch back to Donner Peak, skirts Mt. Judah, Mt. Lincoln, Anderson Peak and Tinker Knob, passes by Mountain Meadow Lake, goes east of Granite Chief Mountain and descends around Squaw Peak through Whiskey Creek to the Five Lakes area. The Trail climbs to the ridge west of Lake Tahoe and goes over Ward Peak, to the west of Twin Peaks, and circles south around Barker Peak to Barker Pass and Meadow and leaves the Tahoe National Forest and enters the Eldorado National Forest at Miller Creek, a tributary of the Rubicon River. The route proceeds southeasterly, passing west of Sourdough Hill and Lost Corner Mountain where it enters the Desolation Wilderness. It proceeds to the east of Middle Mountain and passes around Middle Velma Lake, Upper Velma Lake, Fontanillis Lake to Dicks Lake. It crosses Dicks Pass and continues west of Gilmore Lake, swings southwesterly to Susie Lake and Heather Lake and passes along the east shore of Lake Aloha. It then goes southeasterly past Haypress Meadow and leaves the Desolation Wilderness west of Upper Echo Lake, passes along the east side of Upper and Lower Echo Lake and crosses U.S. Highway 50 at Echo Summit. From Echo Summit the Pacific Crest Trail goes southwesterly to Benwood Meadow and Bryan Meadow, crosses the Upper Truckee River and continues to Carson Pass where it crosses State Highway 88. It follows the divide between the Eldorado National Forest and the Toiyabe National Forest and proceeds east of Winnemucca Lake, west of Lost Lakes, goes over The Nipple, goes by Hellhole Lake to Upper and Lower Sunset Lakes, turns northeasterly to Raymond Lake and then zigzags southerly across Pennsylvania Creek to the west of Upper Kinney Lake and to Ebbetts Pass where it crosses State Highway 4. From Ebbetts Pass the Pacific Crest Trail follows the divide between the Toiyabe and Stanislaus National Forests past Noble Lake under Tryon Peak, past Asa Lake, crosses the headwaters of Wolf Creek and passes to the east of Disaster Peak, west of Boulder Peak, through the headwaters of Boulder Creek crossing the ridge and dropping southeasterly into the East Fork of the Carson River approximately halfway up White Canyon. It continues up the bottom of White Canyon to the pass between White Canyon and Wolf Creek, passes Wolf Creek Lake and upper Wolf Creek, then turn southwesterly into Sonora Pass and crosses State Highway 108. The Trail stays on the east side of the ridge on a mostly southerly route by Leavitt Lake, climbs around Ski Lake, follows the ridge to a crossing of Kennedy Canyon and gains altitude south of Kennedy Canyon following West Walker River. It turns southeasterly and traverses east of Cinko Lake to Dorothy Lake Trail at Cascade Creek, turns southwesterly, passing Lake Harriet and Stella Lake and to Dorothy Lake Pass where it leaves the Toiyabe National Forest and enters Yosemite National Park.

In Yosemite National Park, the Pacific Crest Trail continues southwesterly west of Dorothy Lake and down Falls Creek passing to the east of Bigelow Peak through Grace Meadow and continuing on to Wilma Lake. It then turns southeasterly crossing over Bailey Ridge into Tilden Canyon Creek and proceeds over Macomb Ridge to Stubblefield Canyon and Kerrick Canyon where the Trail swings east up Rancheria Creek and climbs to Seavey Pass. From Seavey Pass the Trail heads southwesterly, passing close to Piute Mountain where it again swings southeasterly to Benson Lake and Murdock Lake and passes north of Volunteer Peak. It then climbs to Benson Pass and descends along Wilson Creek to Matterhorn Canyon, then climbs southerly to Miller Lake, drops into Virginia Canyon and proceeds southwesterly to Cold Canyon, passing east of Cold Mountain. At Glen Aulin, the Trail turns southeasterly and goes past Tuolumne Falls, Tuolumne Meadow and the ranger station where it crosses the Tioga Pass Highway. It continues up Lyell Canyon, crossing Ireland Creek and passing Potter Point, crosses Lyell Fork above Maclure Creek and ascends to Donohue Pass where it leaves Yosemite National Park and enters Minarets Wilderness on the Inyo National Forest.

In the Minarets Wilderness the Pacific Crest Trail crosses Rush Creek west of Waugh Lake and ascends to Island Pass, drops to Thousand Island Lake and swings easterly near Emerald Lake, Badger Lake and Summit Lake before heading southeasterly to the boundary south of San Joaquin Mountain where it leaves the Minarets Wilderness. Continuing in the Inyo National Forest the Trail goes to Agnew Meadows and turns southerly passing Starkweather Lake, Pumice Flat and Minaret Falls and passes over the northeastern portion of the Devils Postpile National Monument. It continues southeasterly to Rainbow Falls, crosses and continues up Boundary Creek before climbing out north around Red Cones, to enter the John Muir Wilderness at Crater Meadows.

Continuing in the wilderness the Trail crosses into the Sierra National Forest just south of Upper Crater Meadow. It crosses Deer Creek at Deer Meadows and turns easterly to Purple Lake, then resumes its southerly direction past Lake Virgina, Lake of the Lone Indian, and Warrior Lake and climbs to Silver Pass. It then drops down to Silver Pass Lake and follows Silver Pass Creek to Pocket Meadow and follows North Fork to Quail Meadow where it crosses Mono Creek. It passes to the east of Lake Thomas A. Edison, passes Kip Camp, follows up Bear Creek

crossing Hilgard Creek and, continuing by Rosemarie Meadow, passes Marshall Lake and then ascends through Selden Pass. It continues by Heart Lake, Sally Keyes Lakes, swings easterly up the Joaquin River and crosses Piute Creek where it leaves the Sierra National Forest and John Muir Wilderness and enters the Kings Canyon National Park.

In Kings Canyon National Park the Pacific Crest Trail goes southeasterly up the Joaquin River crossing the Goddard Canyon Bridge and, continuing up Evolution Creek by Evolution Meadow, McClure Meadow, Colby Meadow, and Evolution Lake, then turns southerly, passing west of Mt. Spencer and Sapphire Lake, Wanda Lake and other lakes in Evolution Basin, where is swings easterly, climbing to Muir Pass. It then drops past Helen Lake and follows down the Middle Fork of Kings River past Big Pete Meadow, Little Pete Meadow and through Le Conte Canyon to Grouse Meadow. It then swings easterly up Palisade Creek by Dear Meadow to Palisade Lakes. The Trail turns southerly climbing to Mather Pass and, passing through Upper Basin, crosses the South Fork of the Kings River and goes to Lake Marjorie where it ascends to Pinchot Pass west of Mt. Wynne. It turns easterly toward Mt. Perkins, then swings southwesterly passing west of Twin Lakes and Mt. Cedric Wright, follows down Woods Creek to the junction with the South Fork. At the crossing of Woods Creek, the route turns southwesterly and follows up the South Fork passing Baxter Creek and continuing to the lakes east of Fin Dome. It crosses between the Rae Lakes and heads southwesterly ascending over Glen Pass, goes west of Bullfrog Lake, follows Bubbs Creek through Vidette Meadow, west of Center Peak, and reaches the divide at Forester Pass where the trail leaves Kings Canyon National Park and enters Sequoia National Park.

In Sequoia National Park the Pacific Crest Trail passes to the east of Caltech Peak, goes by several mountain lakes and crosses Tyndall Creek, passes west of Tawny Point and goes over Bighorn Plateau, crosses Wright Creek and Wallace Creek and continues to Sandy Meadows. At this point Mount Whitney is about 4 miles to the east. The Trail crosses Whitney Creek, goes through Guyot Flat and swings southeasterly and crosses Rock Creek and climbs to Siberian Pass where it leaves Sequoia National Park and enters the Inyo National Forest.

In the Inyo National Forest the Trail traverses the south side of Cirque Peak to Chicken Spring Lake, and climbs to Cottonwood Pass. It then drops down to Poison Meadow and swings easterly over Trail Peak and goes to Mulkey Pass. At Dutch Meadow, it heads southerly, crosses the headwaters of Ash Creek, zigzags along the ridge between Kern River and Owens Valley crossing Death Canyon, to Buck Meadow west of Olancha Peak. Next, passing Big Brush Meadow and Little Brush Meadow, the Trail swings down Cow Canyon passing east of Anderson Point and it enters the Sequoia National Forest as it crosses the South Fork of the Kern River.

From the South Fork of the Kern River, the Pacific Crest Trail route continues in the Sequoia National Forest past Beck Meadows following Crag Creek to Clover Meadows and then along the South Fork of the Kern River, passes Kennedy Meadows, goes for a short way outside the Sequoia National Forest and then reenters, passes Rockhouse Basin where it leaves the Sequoia National Forest and enters a Bureau of Land Management unit. It then crosses Chimney Creek and continues southeasterly staying on the ridge above Spanish Needle Creek. It passes west of Owens Peak and crosses the head of Indian Wells Canyon, turns westerly by Morris Peak and crosses Highway 178 at Walker Pass and back into the Sequoia National Forest. The Trail passes north of Melvers Spring and east of Horse Spring. It then leaves the Sequoia National Forest at Bird Spring Pass and travels through a Bureau of Land Management unit along the ridge tops and goes between Pinyon Mountain and Gold Peak. Then it turns westerly into the Piute Mountains. It reenters the Sequoia National Forest passing Landers Meadow and turns southerly past Mace Meadow and Thornton Meadow and leaves the Sequoia National Forest and enters a Bureau of Land Management unit. It continues along the ridge tops past Weldon Peak, the head of Back Canyon and Indian Creek and goes east of Cache Peak and on to Tehachapi Pass where it crosses State Highway 58 at the Cameron Road Interchange leaving the Bureau of Land Management unit.

From State Highway 58 and Tehachapi Pass, the Pacific Crest Trail turns southwesterly through the El Tejon Ranch, follows Cameron Creek and Oak Creek and climbs into the Tehachapi Mountains, passing to the south of Double Mountain, switch backs into Cottonwood Creek, crosses Cottonwood Creek road and climbs to Liebre Twins. It continues southwesterly on the ridge between Little Oak Creek and El Paso Creek. Staying on the ridge, the Trail passes Marble Springs Canyon. It continues along the ridge of the Tehachapi Mountains between Beartrap Canyon and Sycamore Canyon to the head of Cottonwood Canyon. The Trail turns southeasterly down Cottonwood Canyon to the Kern County-Los Angeles County line. It then turns southerly to Quail Lake and the San Andreas Rift Zone and enters the Angeles National Forest to the east of Bald Mountain.

It then passes on the east side of West Liebre Lookout and winds along the ridge of the Liebre Mountains easterly by radio tower between Bear Canyon and Cow Spring Canyon. It goes above Pratt Canyon to North Fork and then goes over Sawmill Mountain, passing to the northeast of Burnt Peak. It crosses the upper Shake Canyon and stays on the ridge above Steiner Canyon and Abrams Canyon. It crosses Elizabeth Lake Canyon and stays on the ridge east of Grass Mountain. The Trail swings southwesterly around Grass Mountain and then continues east to the San Francisquito Station. From the San Francisquito Station, the Trail zigzags southeasterly past Green Valley and crosses Spunky Canyon, continues to Bouquet Canyon and then goes across Martindale Canyon and Mint Canyon and leaves the Angeles National Forest. The route heads southeasterly through private land, crossing Letteau Canyon, goes by Summit, crosses Antelope Valley Freeway and crosses Kashmere Canyon before passing east of Parker Mountain where the Trail swings east across Soledad Canyon and again into the Angeles National Forest. It then proceeds southerly crossing Araastre Canyon and reaches Mt. Gleason where it turns easterly on the ridge, passing Bucket and Shack triangulation stations to Mill Creek Summit where it crosses Forest Highway 59. The Trail follows the ridge above Santiago Canyon, passes Sheep Camp Springs and goes around Pacifico Mountain on the north side, past Fountainhead Springs and Pinyon Flats to Three Points. Then it continues past Winston Springs to Winston Peak and follows Copper Canyon to Rattlesnake Springs. It drops into Cedar Springs and touches the San Gabriel Wilderness before passing along the south side of Mt. Williamson. It then turns through Islip Saddle, and continues to Winds Springs, Little Jimmy Camp and Big Cienaga Springs and passes northeasterly between Mt. Hawkins and Throop Peak, over Mt. Burnham and Mt. Baden-Powell, continues to Vincent Gap and Grassy Hollow, over Inspiration Point and along Blue Ridge to the boundary, where the Trail leaves the Angeles National Forest and enters the San Bernardino National Forest about 1 mile west of Wright Mountain. It then winds around the north side of Wright Mountain and goes down Blue Ridge, passes Gobblers Knob and continues along Upper Lytle Creek Ridge to Lost Lake. It turns northerly, runs below the crest and crosses under Interstate 15 through a concrete box culvert.

The Pacific Crest Trail then heads northerly to upper Crowder Canyon, then turns easterly to the main saddle southeast of Cleghorn Mountain. The Trail continues down Cleghorn Ridge, crosses State Highway 138 and parallels Summit Valley, runs along the south bank of the Mojave River and leaves the San Bernardino National Forest. It follows the Mojave River in Summit Valley for about 5 miles and reenters the San Bernardino National Forest northwest of The Pinnacle. The route continues up Deep Creek past Hot Spring and Willow Creek and west of Devils Hole to Little Bear Creek. It then turns easterly running along Holcomb Creek to Greenlead Creek. It continues easterly, north of Little Bear Peak, around the south side of Delamar Mountain, runs along the ridge separating Big Bear Lake and Holcomb Valley, and swings around the north side of Bertha Peak and into Van Dusen Canyon. From Van Dusen Canyon, the Trail runs northeasterly around the north side of Gold Mountain. It turns southeasterly along Nelson Ridge, crosses State Highway 18 and continues to Arrastre Creek in Balky Horse Canyon and over Onyx Summit, before it descends to Hart Bar State Park, and goes over Coon Creek Jumpoff and the headwaters of Heart Bar Creek. It leaves Hart Bar State Park at the head of the North Fork of Mission Creek, continues a short way down the creek and leaves the San Bernardino National Forest and enters a Bureau of Land Management Unit. It continues down North Fork of Mission Creek passing Forks Springs and Cat Claw Flat and across the Middle Fork Whitewater River and past Whitewater Fish Hatchery to Interstate 10 at Whitewater. It passes under Interstate 10, Southern Pacific Railroad and State Highway 111, and heads into the Snow Creek Drainage, where it again enters the San Bernardino National Forest and about a mile farther enters the San Jacinto Wilderness.

From Snow Creek, the Pacific Crest Trail zigzags in and out of the San Jacinto Wilderness and the Black Mountain Scenic Area, passes Castel Rock and enters the Mt. San Jacinto State Park. It passes through Mt. San Jacinto State Park, going west of San Jacinto Peak, through Little Round Valley and West of Marion Mountain, and swings into Strawberry Cienega where it leaves Mt. San Jacinto State Park. It reenters the San Jacinto Wilderness, passes through Tahquitz Valley, and goes through the saddle east of Red Tahquitz Peak. It continues down the height of land called Desert Divide Ridge, goes past Southwell Peak and Antsell Rock, leaves the Wilderness at Apachi Peak, passes Spitler Peak where it leaves the San Bernardino National Forest for a couple of miles, reenters the National Forest and continues over Palm View Peak, through Little Desert, past Pyramid Peak and Lion Peak, and continues to a saddle at the head of Penrod Canyon where it leaves the Desert Divide Ridge.

The Trail runs down the ridge separating Penrod Canyon and Bull Canyon and continues to a crossing of State Highway 74. It then runs southwesterly to the forest boundary and leaves the San Bernardino National Forest.

The Trail passes through Burnt Valley, crosses Hamilton Creek and enters a Bureau of Land Management Unit. It then runs along the top of Table Mountain, crosses

Nance Canyon, turns west up Tule Canyon for about 8 miles and leaves the Bureau of Land Management Unit. It enters Anza Borrego Desert State Park, traverses the east side of Combs Peak on Bucksnort Mountain and then enters the Cleveland National Forest.

The Trail continues, passing through the head of San Luis Rey River, down Aqua Caliente Creek, and leaves the Cleveland National Forest, and goes on to cross State Highway 79 at the bridge west of Warner Springs. It crosses State Highway 79 again near the Warner Union School. Continuing, it crosses San Ysidro Creek and Buena Vista Creek, climbs Volcano Mountain, passes Catfish Springs, Ferguson Flat and enters a Bureau of Land Management Unit as it descends into Banner Canyon, where it crosses State Highway 78. As it passes through this unit the Trail stays on the ridge west of Chariot Canyon, then for several miles zigzags in and out of Anza Borrego Desert State Park east of Cuyamaca Reservoir and finally traverses a ridge in the State Park east of Rattlesnake Valley and leaves the park and unit at the head of Cottonwood Canyon and enters the Cleveland National Forest.

The Trail turns east to Garnet Peak and follows the desert rim in a southeasterly direction on the eastern edge of the Laguna Recreation Area, passing by Monument Peak, Stephenson Peak, Desert View picnic area and Burnt Rancheria, crosses La Posta Creek, goes by Lower Morris Meadow, through Troy Flat, follows Fred Canyon to Kitchen Creek before crossing under Interstate 8 at Kitchen Creek. The Trail then parallels Cottonwood Creek for about 2 miles, passes between Morena Village and Morena Reservoir, leaving the Cleveland National Forest at Hauser Canyon and enters a Bureau of Land Management Unit.

It goes through the Hauser Mountains, crosses State Highway 94 west of Bell Valley and ends at the Mexican border about 2½ miles east of Tecate, approximately one-half mile east of Monument 243 on the Mexican border.

The Pacific Crest Trail crosses private property in the following described lands in the State of California.

MOUNT DIABLO MERIDIAN

Township	Range	Section
37 North	1 East	1.
39 North	1 East	31, 35 and 36.
37 North	2 East	7, 29, 33 and 36.
38 North	2 East	6, 7, 8, 18, 19, 30 and 31.
39 North	2 East	31.
36 North	3 East	2, 3, 11, 12 and 13.
37 North	3 East	29 and 30.
36 North	4 East	17, 18, 20, 21 and 28.
25 North	6 East	24.
28 North	6 East	29, 31 and 32.
29 North	6 East	30 and 31.
23 North	8 East	36.
22 North	9 East	11 and 16.
22 North	10 East	8.
21 North	11 East	5 and 11.
19 North	12 East	1.
20 North	12 East	8, 9, 10, 15, 22, 26, 27 and 35.
21 North	12 East	30.
18 North	13 East	1 and 13.
19 North	13 East	7, 17, 21, 33 and 35.
17 North	14 East	11 and 13.
18 North	14 East	7, 17, 21, 27 and 35.
15 North	15 East	11.
16 North	15 East	11, 23, and 25.
17 North	15 East	8, 17, 20, 21 and 23.
14 North	16 East	7, 18, 19, 29 and 33.
15 North	16 East	7, 17, 29 and 31.
9 North	18 East	12.
10 North	18 East	5, 8, 9, 16 and 22.
38 North	1 West	12, 14, 15, 16, 17 and 18.
38 North	2 West	20, 22, 23, 24, 27, 28 and 29.
38 North	3 West	7 and 16.
38 North	4 West	3, 5, 11 and 14.
39 North	4 West	19 and 31.
39 North	5 West	33.
39 North	6 West	11, 23 and 36.
40 North	6 West	3, 9, 11, 17, 19, 23 and 25.
41 North	6 West	33.
39 North	7 West	5 and 7.
40 North	7 West	13, 23, 27 and 33.
39 North	8 West	14, 15, 23, 27, 31 and 33.
38 North	9 West	3 and 3.
39 North	9 West	7 and 35.
48 North	9 West	21, 29 and 31.
41 North	10 West	10.
47 South	34 East	35.
29 South	34 East	35.
30 South	34 East	11, 13, and 25.
32 South	34 East	13, 23, 24, 25, 26, 35 and 36.
29 South	35 East	3.
30 South	35 East	19, 30 and 31.
31 South	35 East	5, 17, 20, 21 and 29.
32 South	35 East	5 and 7.
22 South	36 East	7 and 18.

SAN BERNARDINO MERIDIAN

Township	Range	Section
3 North	1 East	36.
1 North	2 East	1 and 35.
2 North	2 East	5, 9 and 27.
3 North	2 East	31.

SAN BERNARDINO MERIDIAN—continued

Township	Range	Section
1 North	3 East	7, 18 and 30.
3 North	4 West	21, 22, 23, 24, 28, 29, 31 and 32.
2 North	6 West	11.
3 North	6 West	36.
4 North	13 West	1, 2 and 12.
5 North	13 West	5, 6, 7, 8, 9, 16, 21, 27, 28, 33, 34 and 35.
11 North	13 West	6.
12 North	13 West	31.
5 North	14 West	1.
11 North	14 West	36.
12 North	14 West	36.
7 North	15 West	34.
10 North	15 West	6 and 7.
11 North	15 West	25, 26, 27, 28, 31, 32, 33.
10 North	16 West	12, 13, 14, 15, 19, 20, 22 and 30.
7 North	17 West	3.
8 North	17 West	19, 30, 31 and 32.
9 North	17 West	3, 4, 5, 6, 7 and 8.
10 North	17 West	24, 25, 26, 34 and 35.
8 North	18 West	24.
9 North	18 West	11, 12, 13 and 14.
1 South	3 East	5, 9, 15, 21 and 33.
2 South	3 East	22, 27 and 35.
3 South	3 East	11, 14, 21, 22, 23, 29 and 33.
5 South	3 East	23 and 25.
8 South	3 East	25.
11 South	3 East	36.
5 South	4 East	31.
6 South	4 East	21.
7 South	4 East	3, 9, 20, 29 and 33.
8 South	4 East	3, 15, 19 and 21.
11 South	4 East	19, 30 and 31.
12 South	4 East	6, 7, 8, 16, 17, 20, 21, 28, 32 and 33.
13 South	4 East	4, 15, 23, 26 and 35.
17 South	4 East	36.
18 South	4 East	15, 21 and 22.
15 South	5 East	25.
16 South	5 East	32 and 33.
17 South	5 East	4, 8, 18 and 19.
15 South	6 East	18 and 19.

Rancho San Jose Del Valle.
Rancho La Liebre Spanish Grant.
Santa Ysabel Indian Reservation.
Cuyamaca Rancho.

RUSSELL P. MCROREY,
Acting Deputy Chief,
National Forest System.

JANUARY 19, 1973.

R. 16 E.
R. 17 E.
50′
40′
BRITISH COLUMBIA
WASHINGTON
(MON 77)
(MON 78)
(MON 79)
(MON 83)
T. 40 N.
T. 39 N.
T. 38 N.
OKANOGAN
WHATCOM
MT. BAKER
NATIONAL FOREST
ADMINISTERED
BY THE
OKANOGAN
NATIONAL FOREST
PASAYTEN
NATIONAL
FOREST
WILDERNESS
Castle Peak
Heather Lake
Mt Winthrop
The Parks
Frosty Lake
Frosty Pass
Blizzard Peak
Hopkins Pass
Hopkins Lake
Smoky Mtn
Soda Pk
Three Fools Peak
Wbody Pass
Lake Of The Pines
Holman Peak
Buckskin Point
Buckskin Lake
Shull Mtn
Holman Pass
Sky Pilot Pass
Deception Pass
Threemile Point
Devils Pass
SHELTER
Jim Peak
Oregon Basin
Pasayten Peak
Foggy Pass
Tamarack Peak
PACIFIC CREST TRAIL
WASHINGTON
WILLAMETTE MERIDIAN
Scale
0 1 2 3 Miles
LEGEND
TRAIL
PRIVATE LAND

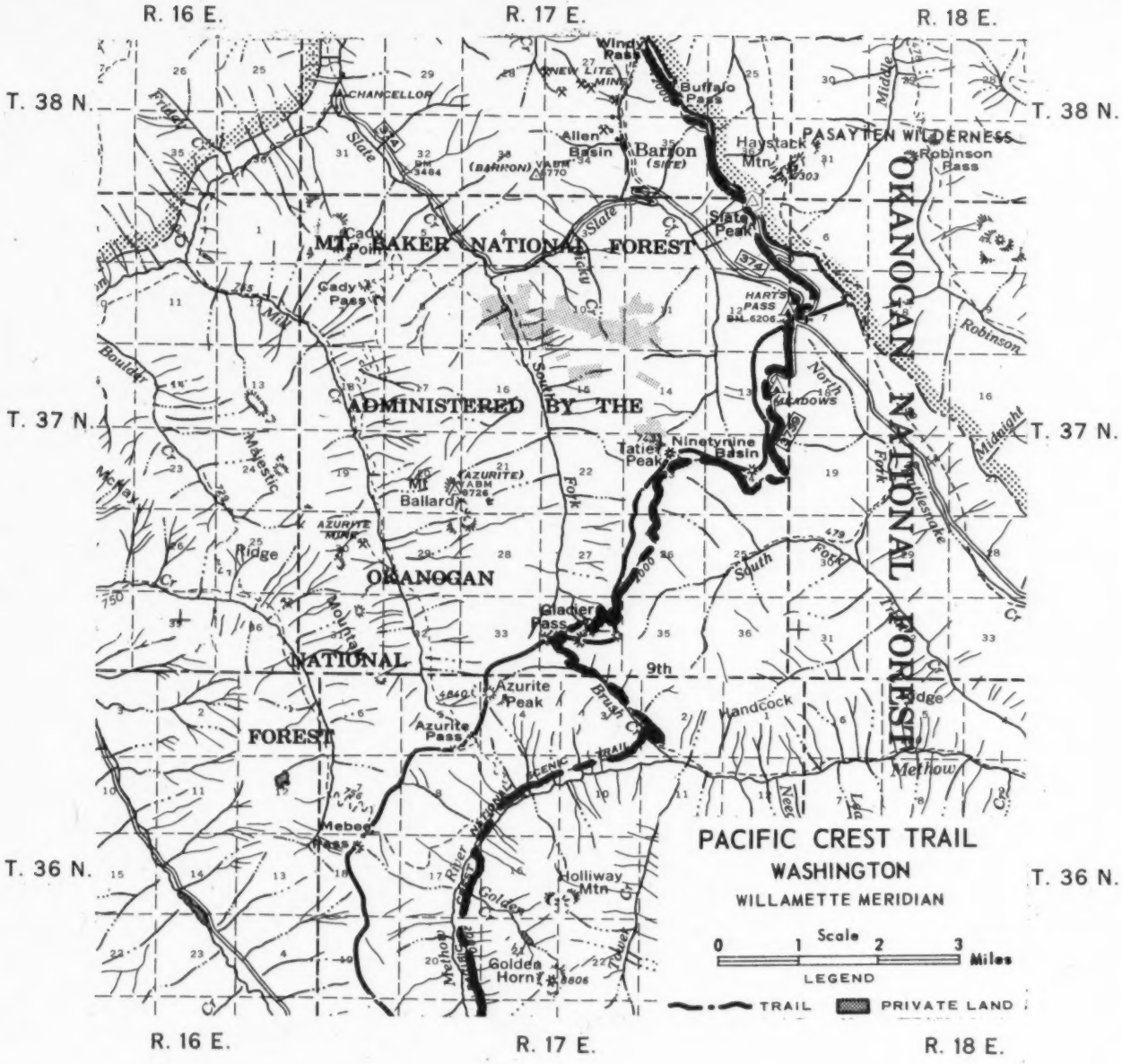
R. 16 E.
R. 17 E.
R. 18 E.
T. 38 N.
T. 37 N.
T. 36 N.
Windy Pass
Buffalo Pass
Allen Basin
Barron (SITE)
Haystack Mtn
PASAYTEN WILDERNESS
Robinson Pass
State Peak
MT. BAKER NATIONAL FOREST
ADMINISTERED BY THE
OKANOGAN NATIONAL FOREST
Cady Pass
HARTS PASS
MEADOWS
Tatie Peak
Ninetynine Basin
Mt Ballard
Ridge
OKANOGAN
NATIONAL
FOREST
Glacier Pass
Azurite Peak
Azurite Pass
Brush Cr
Handcock
Methow
Meeks Pass
Holliway Mtn
Golden Horn
PACIFIC CREST TRAIL
WASHINGTON
WILLAMETTE MERIDIAN
Scale
0 1 2 3 Miles
LEGEND
TRAIL
PRIVATE LAND

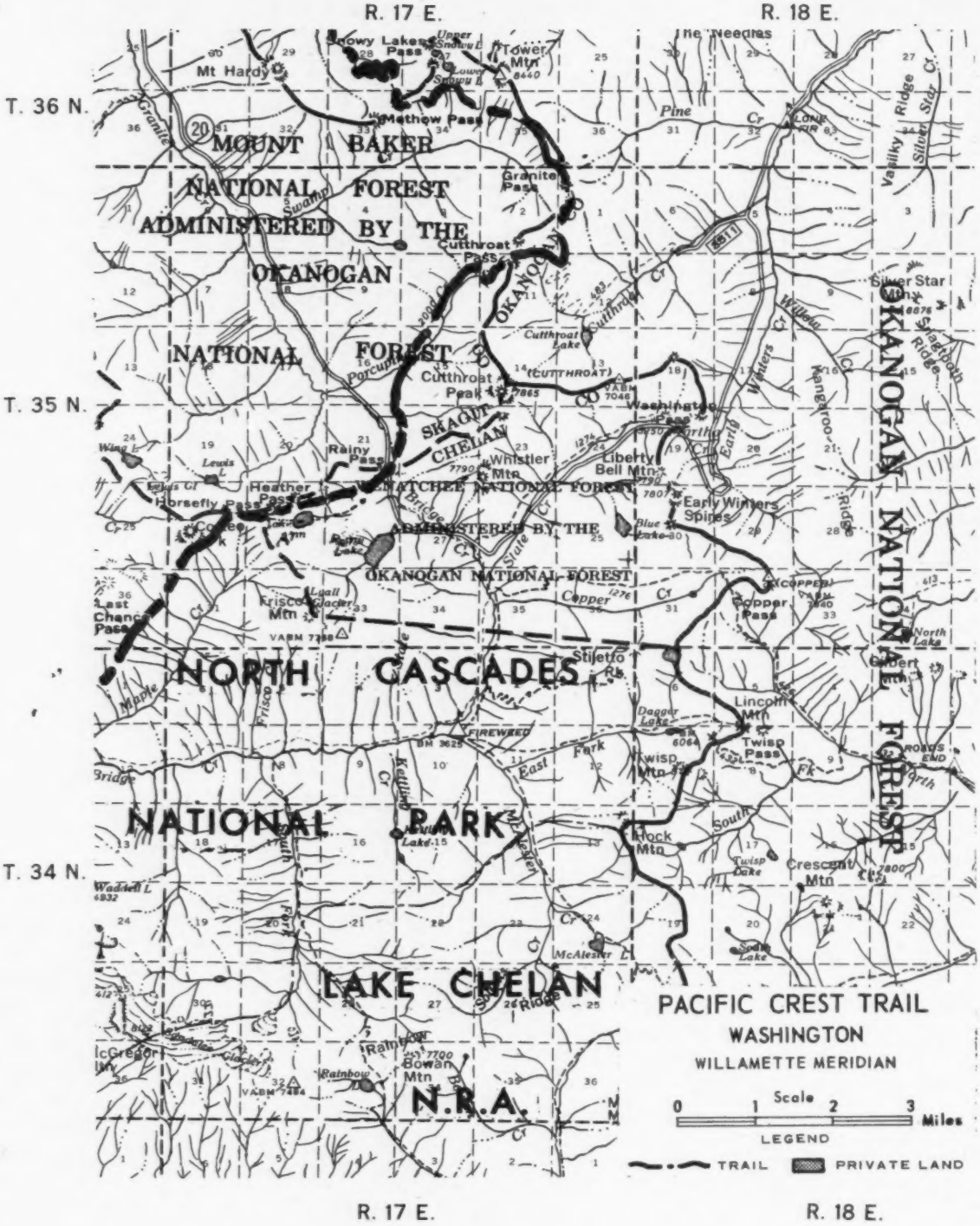
R. 17 E.
R. 18 E.
T. 36 N.
T. 35 N.
T. 34 N.
MOUNT BAKER NATIONAL FOREST ADMINISTERED BY THE OKANOGAN NATIONAL FOREST
WENATCHEE NATIONAL FOREST ADMINISTERED BY THE OKANOGAN NATIONAL FOREST
OKANOGAN NATIONAL FOREST
NORTH CASCADES NATIONAL PARK
LAKE CHELAN N.R.A.
Mt Hardy
Snowy Lakes Pass
Tower Mtn
Methow Pass
Granite Pass
Cutthroat Pass
Cutthroat Peak
Cutthroat Lake
Washington Pass
Liberty Bell Mtn
Early Winters Spires
Rainy Pass
Whistler Mtn
Heather Pass
Horsefly Pass
Frisco Mtn
Copper Pass
Stiletto Ridge
Lincoln Mtn
Twisp Pass
Twisp Mtn
Crescent Mtn
McAlester L
Bowan Mtn
Rainbow
Silver Star Mtn
Gilbert Mtn
Last Chance Pass
PACIFIC CREST TRAIL
WASHINGTON
WILLAMETTE MERIDIAN
Scale
0 1 2 3 Miles
LEGEND
TRAIL
PRIVATE LAND

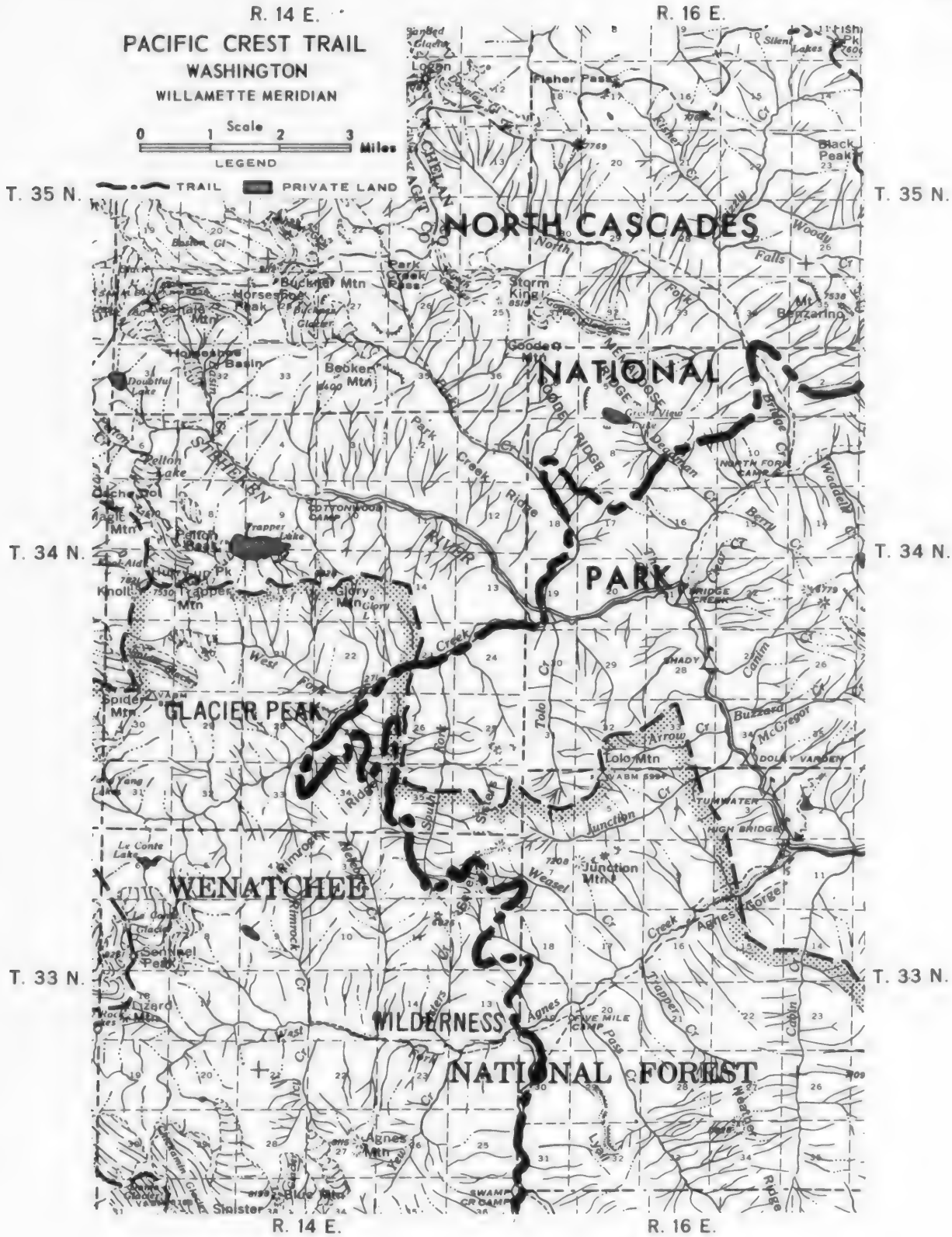
R. 14 E.
PACIFIC CREST TRAIL
WASHINGTON
WILLAMETTE MERIDIAN
Scale
0 1 2 3 Miles
LEGEND
TRAIL
PRIVATE LAND
R. 16 E.
T. 35 N.
T. 34 N.
T. 33 N.
NORTH CASCADES
NATIONAL
PARK
GLACIER PEAK
WENATCHEE
WILDERNESS
NATIONAL FOREST
Fisher Pass
Black Peak
Storm King
Buckner Mtn
Horsepoke Peak
Sentinel Mtn
Horseshoe Basin
Doubtful Lake
Booker Mtn
Goode Mtn
Mt. Benzarino
Pellon Lake
Pellon Pass
Trapper Lake
Trapper Mtn
Glory Mtn
Spider Mtn
Lolo Mtn
Junction Mtn
Agnes Mtn
Le Conte Lake
Sentinel Peak
Lizard Mtn
Snister
Tumwater
High Bridge
Agnes Gorge
Five Mile Camp
Swamp Cr Camp
Cottonwood Camp
North Fork Camp
Bridge Creek
Shady
Green View Lake
Silent Lakes
Lodge Ridge
Park Creek Ridge
Trapper Cr
Weaver Ridge
Lion Cr
Swamp Creek
Glacier Creek
Silver Creek
Weasel Cr
Tolo Cr
Arrow Cr
Buzzard Cr
McGregor
Dolly Varden
Canim Cr
Waddell
Berry Cr
Bridge Cr
Woody Falls
Fisher Cr
Rimrock Cr
Nelson Cr
Spuna Cr
Junction Cr
Le Conte Glacier
Yang Lake

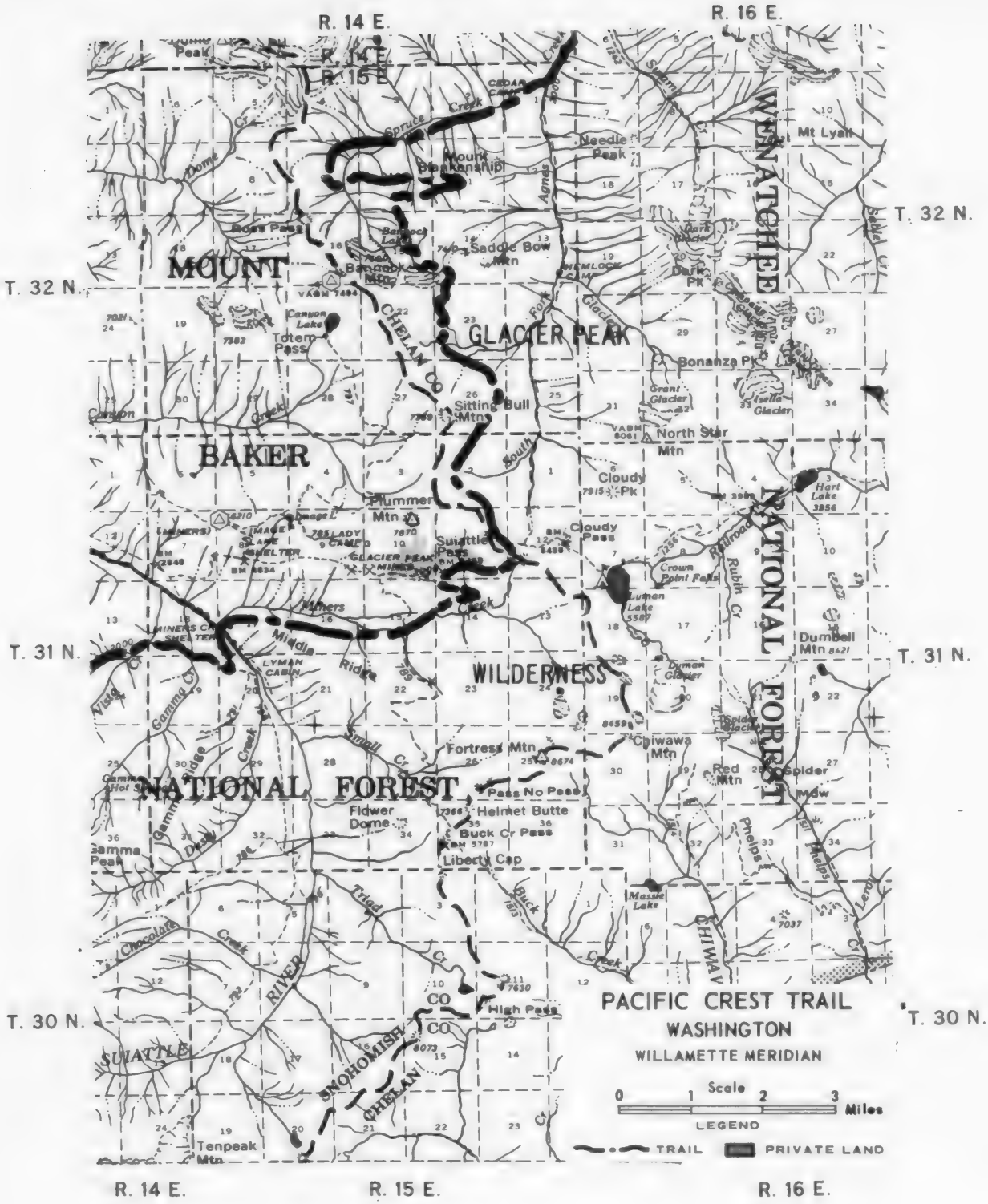
R. 14 E.
R. 15 E.
R. 16 E.
T. 32 N.
T. 31 N.
T. 30 N.
MOUNT
BAKER
NATIONAL FOREST
WILDERNESS
WENATCHEE
NATIONAL FOREST
GLACIER PEAK
CHELAN CO
Mount Buckindhip
Needle Peak
Mt Lyall
Saddle Bow Mtn
Bannock Mtn
Totem Pass
Sitting Bull Mtn
Bonanza Pk
North Star Mtn
Cloudy Pk
Hart Lake
Plummer Mtn
Suiattle Pass
Cloudy Pass
Crown Point Falls
Lyman Lake
Dumbell Mtn
Fortress Mtn
Chiwawa Mtn
Red Mtn
Fidwer Dome
Helmet Butte
Buck Cr Pass
Liberty Cap
Gamma Peak
Massie Lake
High Pass
Tenpeak Mtn
SUIATTLE
SNOHOMISH
CHELAN
CHIWAWA
RIVER
PACIFIC CREST TRAIL
WASHINGTON
WILLAMETTE MERIDIAN
Scale
0 1 2 3 Miles
LEGEND
TRAIL
PRIVATE LAND

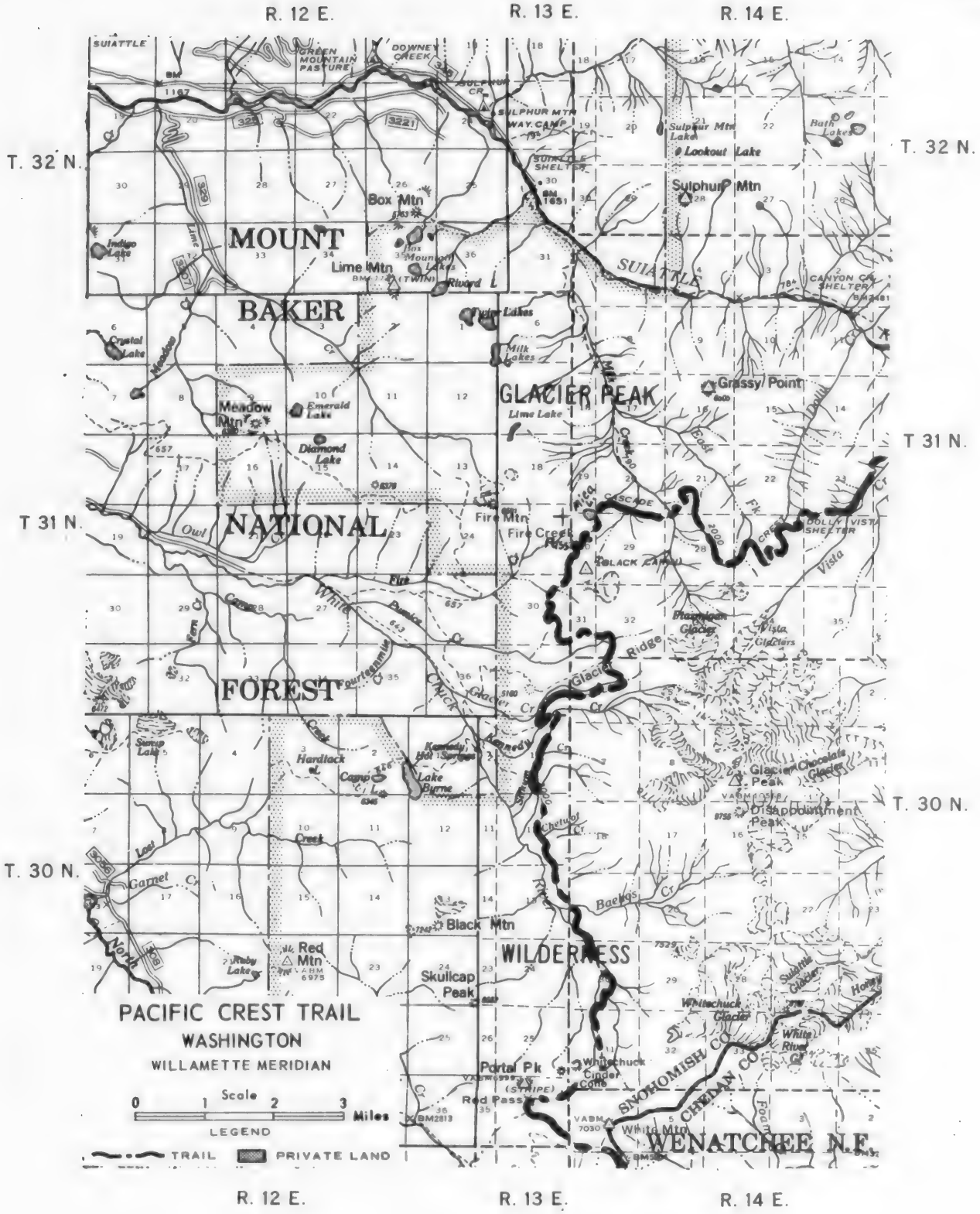
R. 12 E.
R. 13 E.
R. 14 E.
T. 32 N.
T. 31 N.
T. 30 N.
MOUNT
BAKER
NATIONAL
FOREST
GLACIER PEAK
WILDERNESS
WENATCHEE N.F.
SUIATTLE
Box Mtn
Lime Mtn
Sulphur Mtn
Grassy Point
Meadow Mtn
Fire Mtn
Black Mtn
Red Mtn
Skullcap Peak
Portal Pk
Disappointment Peak
Glacier Peak
Lake Byrne
Lookout Lake
Lime Lake
Diamond Lake
Emerald Lake
Milk Lakes
Twin Lakes
Indigo Lake
Crystal Lake
Ruby Lake
Red Pass
White Mtn
Whitechuck Cinder Cone
Whitechuck Glacier
Chocolate Glacier
Vista Glaciers
Phantom Glacier
Dolly Vista Shelter
Canyon Cr. Shelter
Sulphur Mtn Way Camp
Sulphur Mtn Lake
Bath Lakes
Green Mountain Pasture
Downey Creek
Sump Lake
Hardtack Cr.
Camp Cr.
Kennedy Hot Springs
Kennedy Cr.
Chelwal Cr.
Baekos Cr.
White River
Glacier Ridge
Glacier Cr.
Fire Creek
Fourteenmile Cr.
Owl Cr.
Lost Cr.
Garnet Cr.
Meadow Cr.
Lime Cr.
Milk Cr.
Cascade Cr.
Dolly Vista Cr.
Foam Cr.
Snow Cr.
Horse Cr.
SNOHOMISH CO.
CHELAN CO.
PACIFIC CREST TRAIL
WASHINGTON
WILLAMETTE MERIDIAN
Scale
0 1 2 3 Miles
LEGEND
TRAIL
PRIVATE LAND

R. 12 E.
R. 13 E.
R. 14 E.
T. 29 N.
T. 28 N.
T. 27 N.
MT. BAKER NATIONAL FOREST
GLACIER PEAK WILDERNESS
WENATCHEE NATIONAL FOREST
SNOQUALMIE NATIONAL FOREST
White Pass
Indian Head Peak
Johnson Mtn
Indian Pass
Kodak Peak
Long John Mtn
June Mtn
Meander Meadow
Dishpan Gap
Warda Pass
Boyant Peak
Bald Eagle Mtn
Skykomish Peak
Cady Pass
Beachmark Mtn
Saddle Gap
Longfellow
Poe Mtn
Little Fish Lake
Fall Mtn
Top Lake
Shootfly Mtn
Wenatchee Pass
Lake Louis
Heather Lake
Grizzly Peak
Glasses Lake
Labyrinth Mtn
Minotaur Lake
PACIFIC CREST TRAIL
WASHINGTON
WILLAMETTE MERIDIAN
Scale
0 1 2 3 Miles
LEGEND
TRAIL
PRIVATE LAND

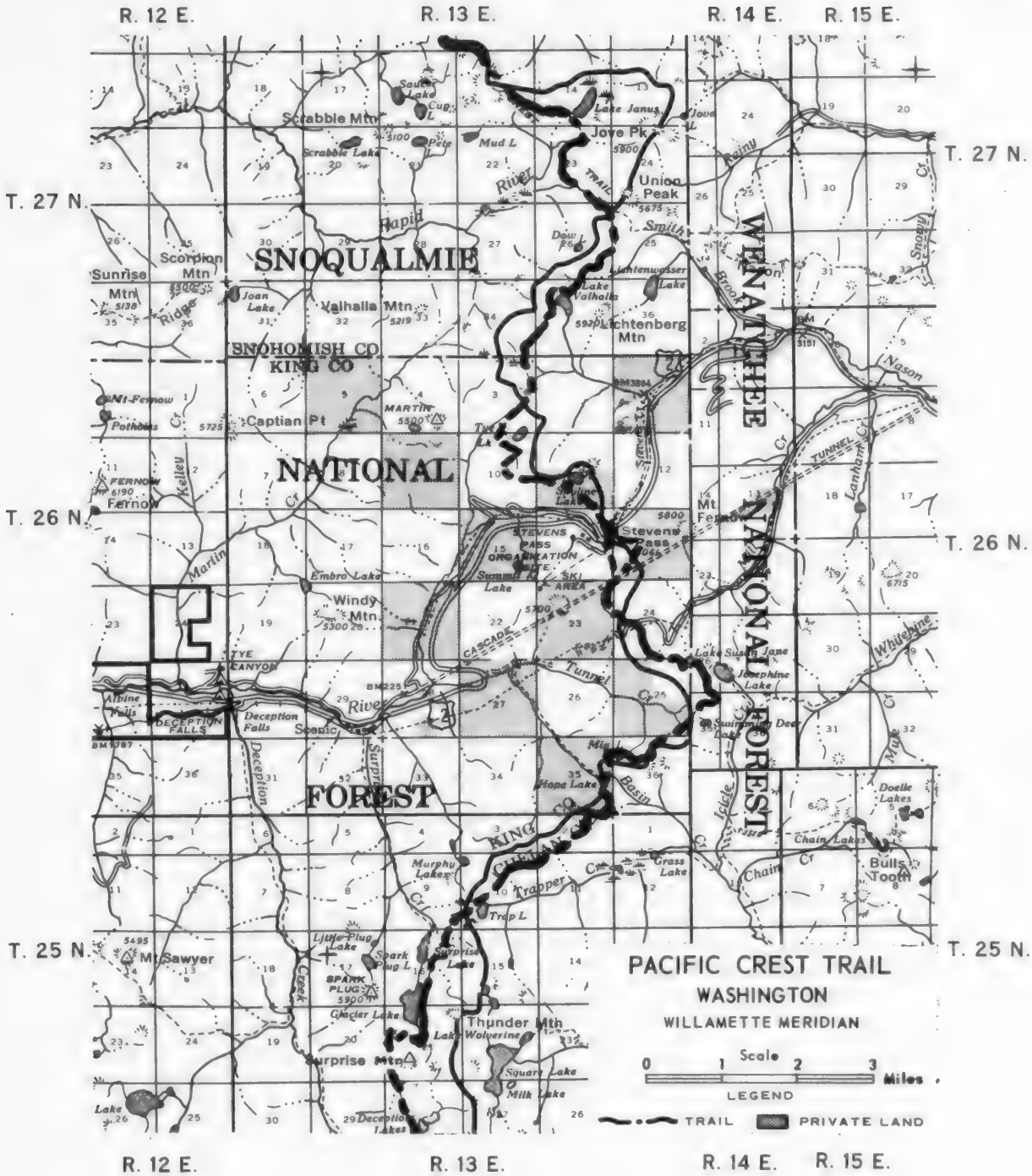
R. 12 E.
R. 13 E.
R. 14 E.
R. 15 E.
T. 27 N.
T. 26 N.
T. 25 N.
SNOQUALMIE
NATIONAL
FOREST
WENATCHEE
NATIONAL
FOREST
SNOHOMISH CO
KING CO
Scrabble Mtn
Scrabble Lake
Mud L
Lake Janus
Jove Pk
Union Peak
Rapid
River
Scorpion Mtn
Sunrise Mtn
Joan Lake
Valhalla Mtn
Lake Valhalla
Lichtenberg Mtn
Lichtenwasser Lake
Captian Pt
MARTIN
Mt Fernow
Pothole
FERNOW
Fernow
Kelley
Martin
Embro Lake
Windy Mtn
TYE CANYON
Alpine Falls
DECEPTION FALLS
Deception Falls
Scenic
Deception
Surprise
STEVENS PASS ORGANIZATION SITE
SKI AREA
Summit Lake
Stevens Pass
CASCADE
Tunnel
Lake Susan Jane
Josephine Lake
Swimming Deer Lake
Hope Lake
Basin
Icicle
Doelle Lakes
Chain Lakes
Bulls Tooth
Grass Lake
Trapper
Trap L
Murphy Lakes
Mt Sawyer
Little Plug Lake
Spark Plug L
Surprise Lake
SPARK PLUG
Glacier Lake
Thunder Mtn
Lake Wolverine
Surprise Mtn
Square Lake
Milk Lake
Deception Lakes
Lake
Nason
Tunnel
Lanham
Whitepine
Snoqu
Rainy
Smith
Brook
Mt Fernow
PACIFIC CREST TRAIL
WASHINGTON
WILLAMETTE MERIDIAN
Scale
0 1 2 3 Miles
LEGEND
TRAIL
PRIVATE LAND

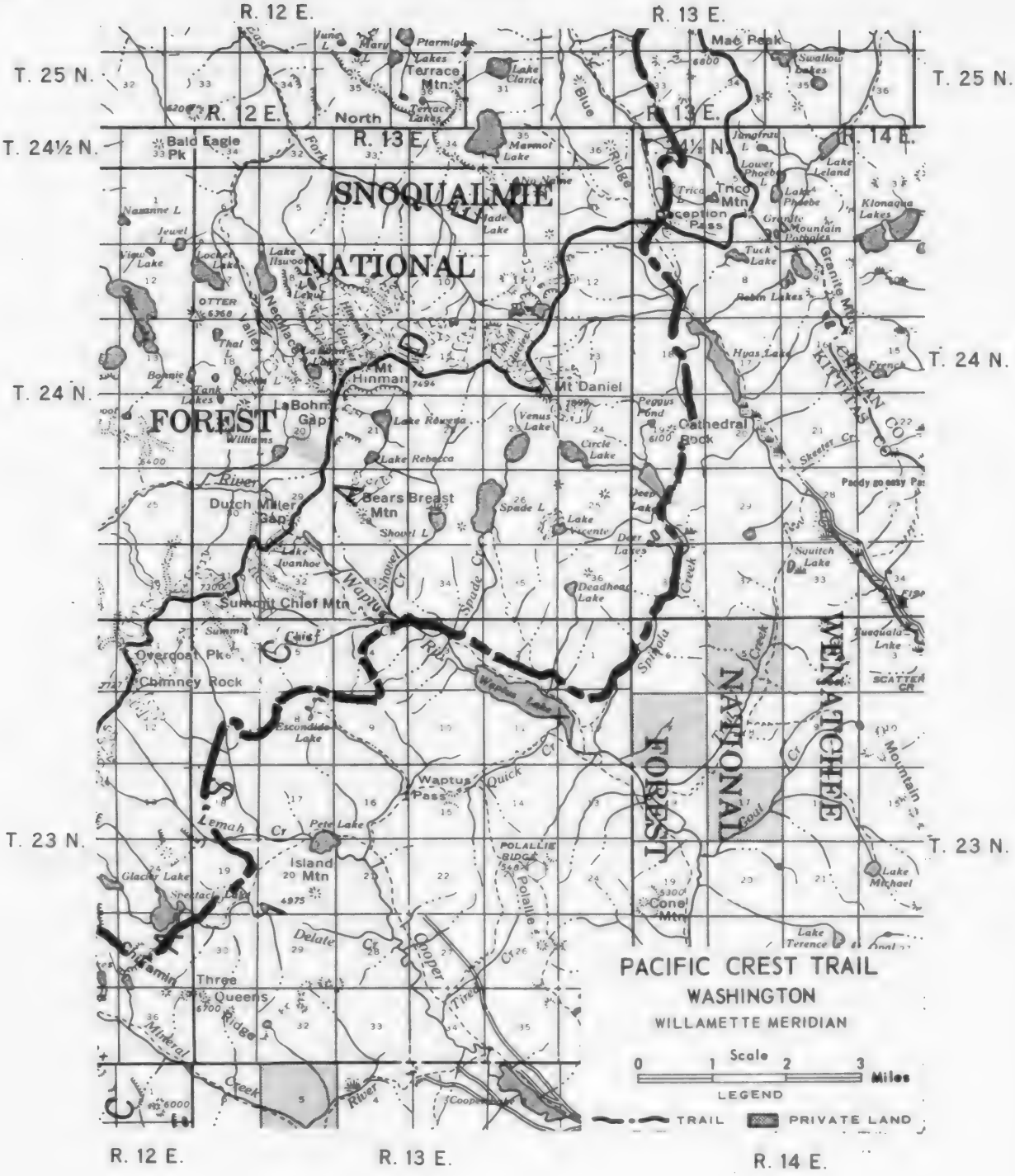
R. 12 E.
R. 13 E.
R. 14 E.
T. 25 N.
T. 24½ N.
T. 24 N.
T. 23 N.
SNOQUALMIE
NATIONAL
FOREST
WENATCHEE
NATIONAL
FOREST
Mt Hinman
Mt Daniel
Cathedral Rock
Bears Breast Mtn
Summit Chief Mtn
Overcoast Pk
Chimney Rock
Waptus Pass
Island Mtn
Three Queens
Cone Mtn
Bald Eagle Pk
Terrace Mtn
Tinkham Pk
Tuck Lake
Robin Lakes
Hyas Lake
Lake Rebecca
Lake Ivanhoe
Escondido Lake
Waptus Lake
Pete Lake
Lake Michael
Lake Terence
Lake Leland
Klonaqua Lakes
Swallow Lakes
Lake Clarice
Marmot Lake
Jade Lake
Lake Ilswoo
Locket Lake
Nasanne L
Jewel L
Vigu Lake
OTTER
Thal L
Bonnie L
Tank Lakes
Williams
Dutch Miller Gap
Shovel L
Spade L
Deadhead Lake
Deep Lake
Deer Lakes
Squitch Lake
Tuequala Lake
Peggus Pond
Venus Lake
Circle Lake
Lake Vicente
Glacier Lake
Spectacle Lake
Delate Cr
Cooper River
Tiger
POLALLIE RIDGE
Polallie
Lemah Cr
Quick
Coal
Mineral Creek
Ridge
Blue Ridge
Granite Mt
Mountain
Skeeter Cr
Paddy go easy Pass
Spinola Creek
Waptus River
Cle Elum River
Nesset Fork
Nesset Cr
Tinkham Cr
Hinman Cr
Lake Creek
Twin Lakes
Mary L
Pinnacle Lakes
Terrace Lakes
North Fork
Tinco Mtn
Deception Pass
Granite Mountain Lakes
Lower Phoebe L
Lake Phoebe
Jumofrau L
Trica L
Mae Peak
KITTITAS CO
CHELAN CO
SCATTER CR
PACIFIC CREST TRAIL
WASHINGTON
WILLAMETTE MERIDIAN
Scale
0 1 2 3 Miles
LEGEND
TRAIL
PRIVATE LAND

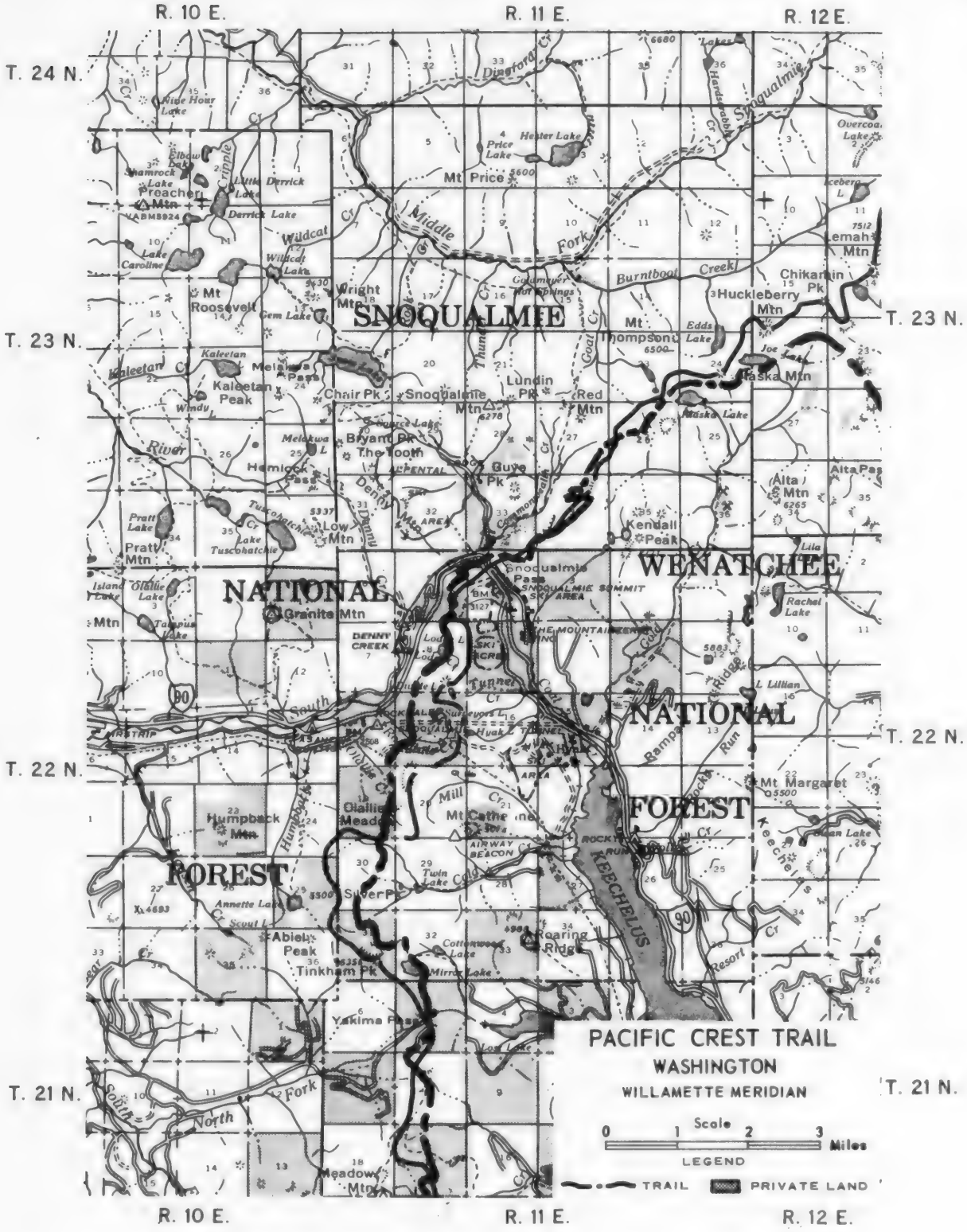
R. 10 E.
R. 11 E.
R. 12 E.
T. 24 N.
T. 23 N.
T. 22 N.
T. 21 N.
SNOQUALMIE
NATIONAL
FOREST
WENATCHEE
NATIONAL
FOREST
Mt Price
Mt Roosevelt
Kaleetan Peak
Chair Pk
Snoqualmie Mtn
Lundin Pk
Red Mtn
Mt Thompson
Huckleberry Mtn
Chikamin Pk
Lemah Mtn
Alta Mtn
Kendall Peak
Snoqualmie Pass
Granite Mtn
Humpback Mtn
Mt Margaret
Abiel Peak
Tinkham Pk
Roaring Ridge
Meadow Mtn
Yakima Pass
Preacher Mtn
Wright Mtn
Bryant Pk
The Tooth
Guye Pk
Low Mtn
Pratt Mtn
Lake Tuscohatchie
Lake Caroline
Wildcat Lake
Derrick Lake
Lake Kaleetan
Melakwa Pass
Hemlock Pass
Denny Creek
Snoqualmie River
Middle Fork
South Fork
North Fork
Burntbool Creek
Goat Cr
Thunder Cr
Dingford Cr
Hardscrabble Cr
Cripple Cr
Wildcat Cr
Humpback Cr
Mill Cr
Rampart Ridge
Rocky Run
Teechelis Cr
Resort Cr
Kendall Cr
Price Lake
Hester Lake
Edds Lake
Joe Lake
Iceberg L
Overcoat Lake
Rachel Lake
L Lillian
Alta Pass
Lila
Mirror Lake
Cottonwood Lake
Annette Lake
Scout L
Twin Lake
Silver Pk
Mt Catherine
Clallie Meadow
Clallie Lake
Island Lake
Tampus Lake
Nine Hour Lake
Elbow Lake
Shamrock Lake
Little Derrick Lake
Gem Lake
Windy L
Melakwa L
Pratt Lake
Haska Mtn
Haska Lake
Lake Tuscohatchie
Denny Creek
Snoqualmie Pass
Snoqualmie Summit
Ski Area
Airway Beacon
Rocky Run
Teechelis
Resort
Meadow Mtn
PACIFIC CREST TRAIL
WASHINGTON
WILLAMETTE MERIDIAN
Scale
0 1 2 3 Miles
LEGEND
TRAIL
PRIVATE LAND

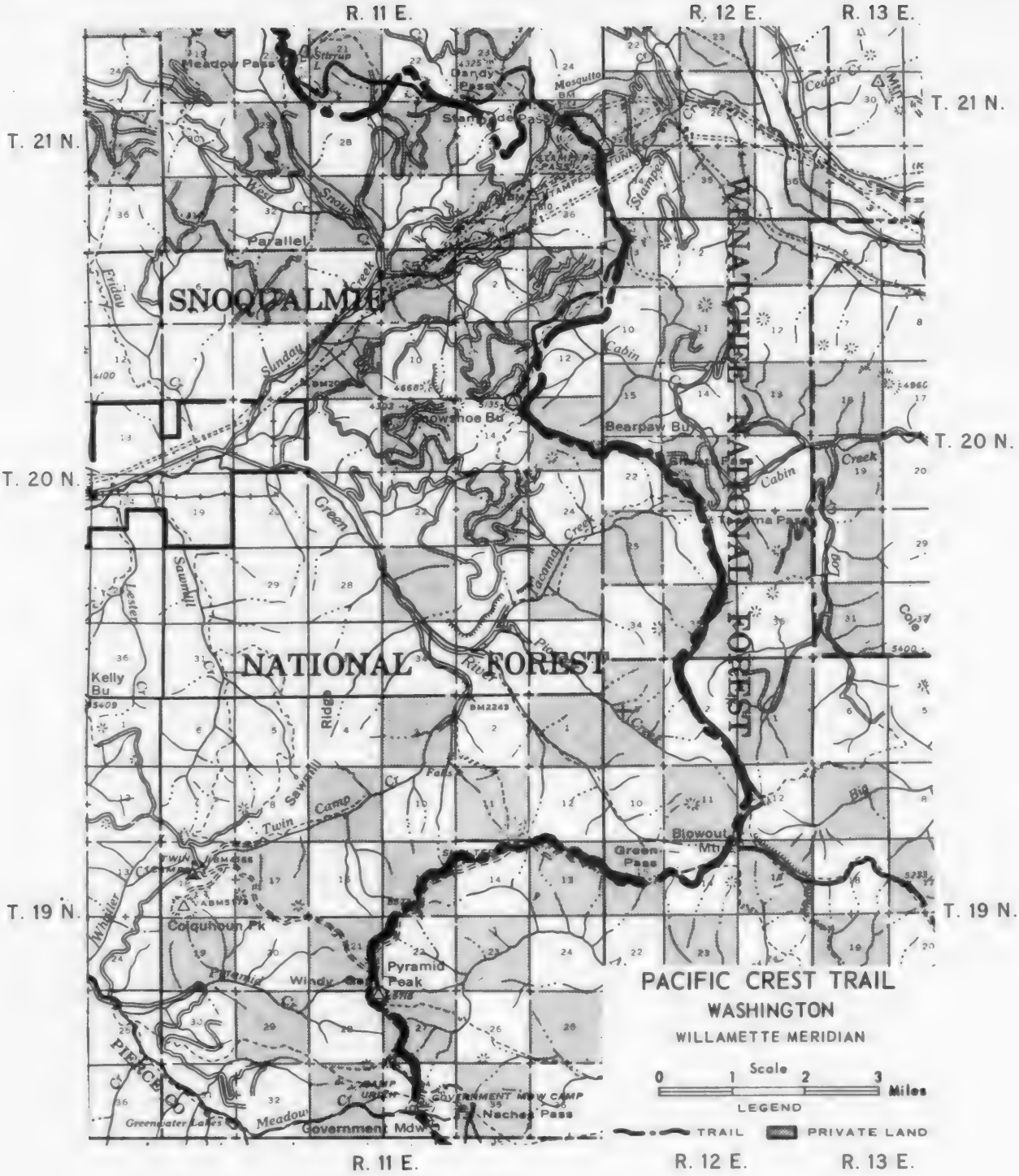
R. 11 E.
R. 12 E.
R. 13 E.
T. 21 N.
T. 20 N.
T. 19 N.
SNOQUALMIE
NATIONAL FOREST
WENATCHEE NATIONAL FOREST
Meadow Pass
Dandy Pass
Stampede Pass
Parallel
Bearpaw Bu
Kelly Bu
Colquhoun Pk
Pyramid Peak
Blowout Mtn
Green Pass
Government Mdw
Naches Pass
Greenwater Lakes
PACIFIC CREST TRAIL
WASHINGTON
WILLAMETTE MERIDIAN
Scale
0 1 2 3 Miles
LEGEND
TRAIL
PRIVATE LAND

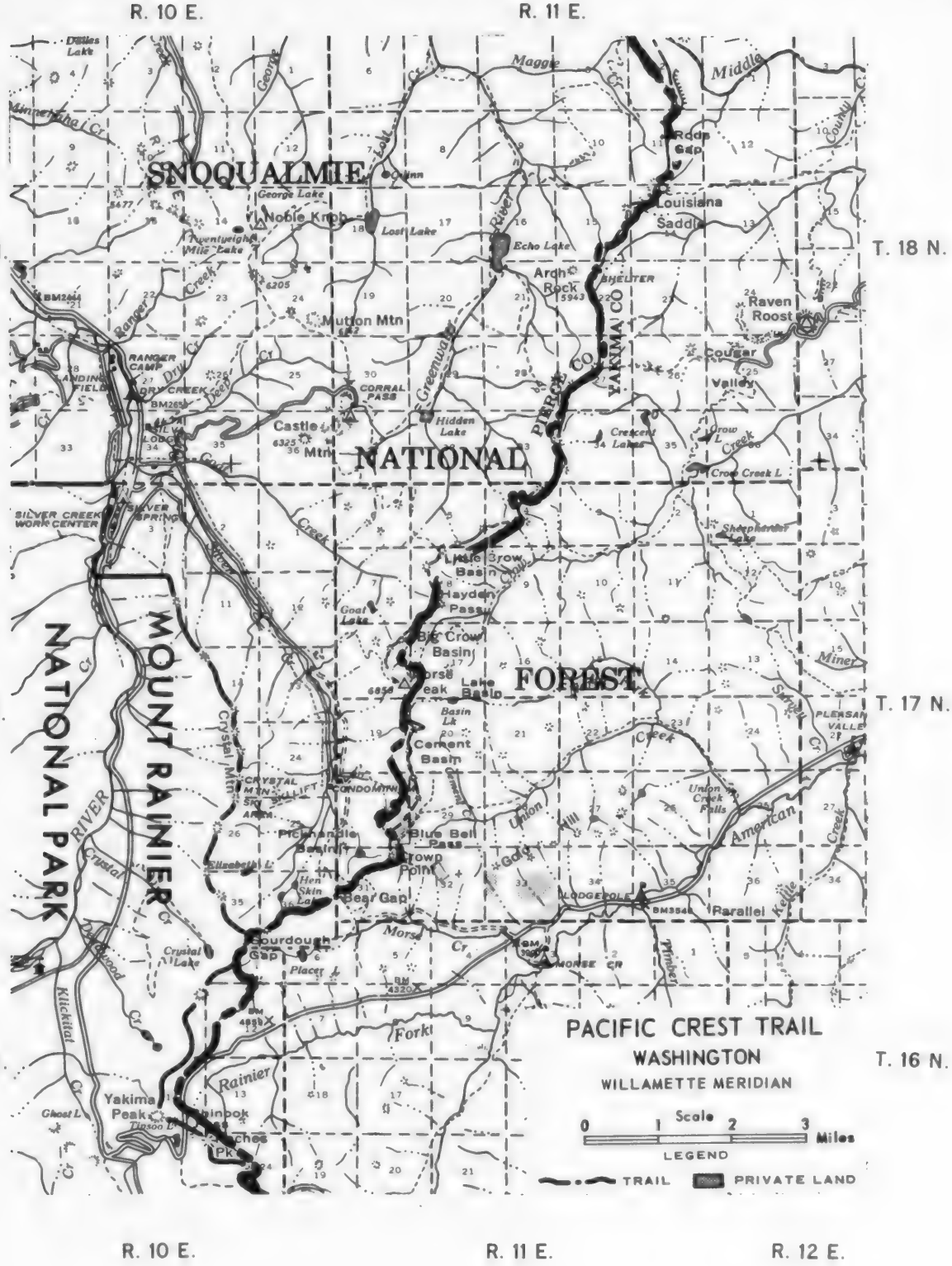
R. 10 E.
R. 11 E.
R. 12 E.
T. 18 N.
T. 17 N.
T. 16 N.
SNOQUALMIE
NATIONAL
FOREST
MOUNT RAINIER
NATIONAL PARK
PACIFIC CREST TRAIL
WASHINGTON
WILLAMETTE MERIDIAN
Scale
0 1 2 3 Miles
LEGEND
TRAIL
PRIVATE LAND
Noble Knob
Louisiana Saddle
Arch Rock
Raven Roost
Mutton Mtn
Castle Mtn
Hayden Pass
Big Crow Basin
Cement Basin
Blue Bell Pass
Bear Gap
Sourdough Gap
Yakima Peak
Parallel
Crystal Mtn
Crystal Lake
Klickitat
Rainier
Fork
Greenwater
Carbon
Puyallup
Mowich
Ohanapecosh
Cowlitz
Nisqually
Tatoosh
Ashford
Elbe
Eatonville
Packwood
Randle
Morse Cr
Timber
Kettle
American
Union
Miner
Middle
Maggie
George
Dry Cr
Ranger Creek
Goat Creek
Silver Creek
Crow Creek
Pierce Co
Yakima Co
Lodge Cole
Silver Creek Work Center
Ranger Camp
Landing Field
Corral Pass
Shelter
Cougar Valley
Crescent Lakes
Hidden Lake
Echo Lake
Lost Lake
Goat Lake
Basin Lk
Placer L
Ghost L
Tipsoo L
Crystal Mtn Ski Area
Chinook Pk
Chief Pk
Plearsant Valley
Union Creek Falls
Shepherds Lake
Crow Creek L
Dalles Lake
Minnehaha Cr
Ventnight Mill Lake
George Lake
Dolly Lake
Dolly Cr
Gate Cr
Gate Creek
Union Cr
Gate Cr
Morse Cr
Timber Cr
Kettle Creek
American Creek
Miner Cr
Snow Cr
Crystal Cr
Crystal Mtn Cr
Dry Cr
Ranger Creek
Greenwater River
Carbon River
Puyallup River
Mowich River
Ohanapecosh River
Cowlitz River
Nisqually River
Tatoosh Cr
Ashford
Elbe
Eatonville
Packwood
Randle
Klickitat Cr
Rainier Fork
Crystal Cr
Packwood Cr
Ghost L Cr
Tipsoo L Cr
Hidden Lake
Crescent Lakes
Crow L
Crow Creek L
Shepherds Lake
Little Crow Basin
Hayden Pass
Big Crow Basin
Horse Peak
Lake Basin
Basin Lk
Cement Basin
Blue Bell Pass
Crow Point
Bear Gap
Sourdough Gap
Placer L
Hen Skin Lk
Ellsworth L
Crystal Lake
Yakima Peak
Chinook Pk
Chief Pk
Tipsoo L
Ghost L
Crystal Mtn Ski Area
Lodge Cole
Parallel
Morse Cr
Union Creek Falls
Plearsant Valley
Shepherds Lake
Crow Creek L
Dalles Lake
Minnehaha Cr
Ventnight Mill Lake
George Lake
Dolly Lake
Dolly Cr
Gate Cr
Gate Creek
Union Cr
Morse Cr
Timber Cr
Kettle Creek
American Creek
Miner Cr
Snow Cr
Crystal Cr
Crystal Mtn Cr
Dry Cr
Ranger Creek
Greenwater River
Carbon River
Puyallup River
Mowich River
Ohanapecosh River
Cowlitz River
Nisqually River
Tatoosh Cr
Ashford
Elbe
Eatonville
Packwood
Randle
Klickitat Cr
Rainier Fork
Crystal Cr
Packwood Cr
Ghost L Cr
Tipsoo L Cr
Hidden Lake
Crescent Lakes
Crow L
Crow Creek L
Shepherds Lake
Little Crow Basin
Hayden Pass
Big Crow Basin
Horse Peak
Lake Basin
Basin Lk
Cement Basin
Blue Bell Pass
Crow Point
Bear Gap
Sourdough Gap
Placer L
Hen Skin Lk
Ellsworth L
Crystal Lake
Yakima Peak
Chinook Pk
Chief Pk
Tipsoo L
Ghost L
Crystal Mtn Ski Area
Lodge Cole
Parallel
Morse Cr
Union Creek Falls
Plearsant Valley

R. 10 E.
R. 11 E.
R. 12 E.
T. 16 N.
T. 15 N.
T. 14 N.
MOUNT
RAINIER
NATIONAL
PARK
SNOQUALMIE
NATIONAL
FOREST
GIFFORD
PINCHOT
NATIONAL FOREST
PIERCE CO
LEWIS CO
Shriner Peak
Seymour Pk
Buell Pk
Boundary
Deer Cr
Cougar Lake
Cedar Lake
Lily Lake
Root Lake
MINERS RIDGE
Red Rock
Panther Creek
Crag Mtn
Carlton Pass
Copper City
DEEP CREEK
Silver Falls
Ohanapecosh Hot Springs
Frying Pan Mtn
Twin Sisters Lake
Mosquito Valley
Tumac Mtn
Gowlitz Pass
Cramer Mtn
Cramer Lake
Spiral Butte
Cortright Point
Sand Lake
Dog Lake
Deer Lake
Leech Lake
Laurel Hill
SUMMIT CREEK
COAL MINE
SODA SPRS
Carlton Ridge
Cortright Creek
PACIFIC CREST TRAIL
WASHINGTON
WILLAMETTE MERIDIAN
Scale
0 1 2 3 Miles
LEGEND
TRAIL
PRIVATE LAND

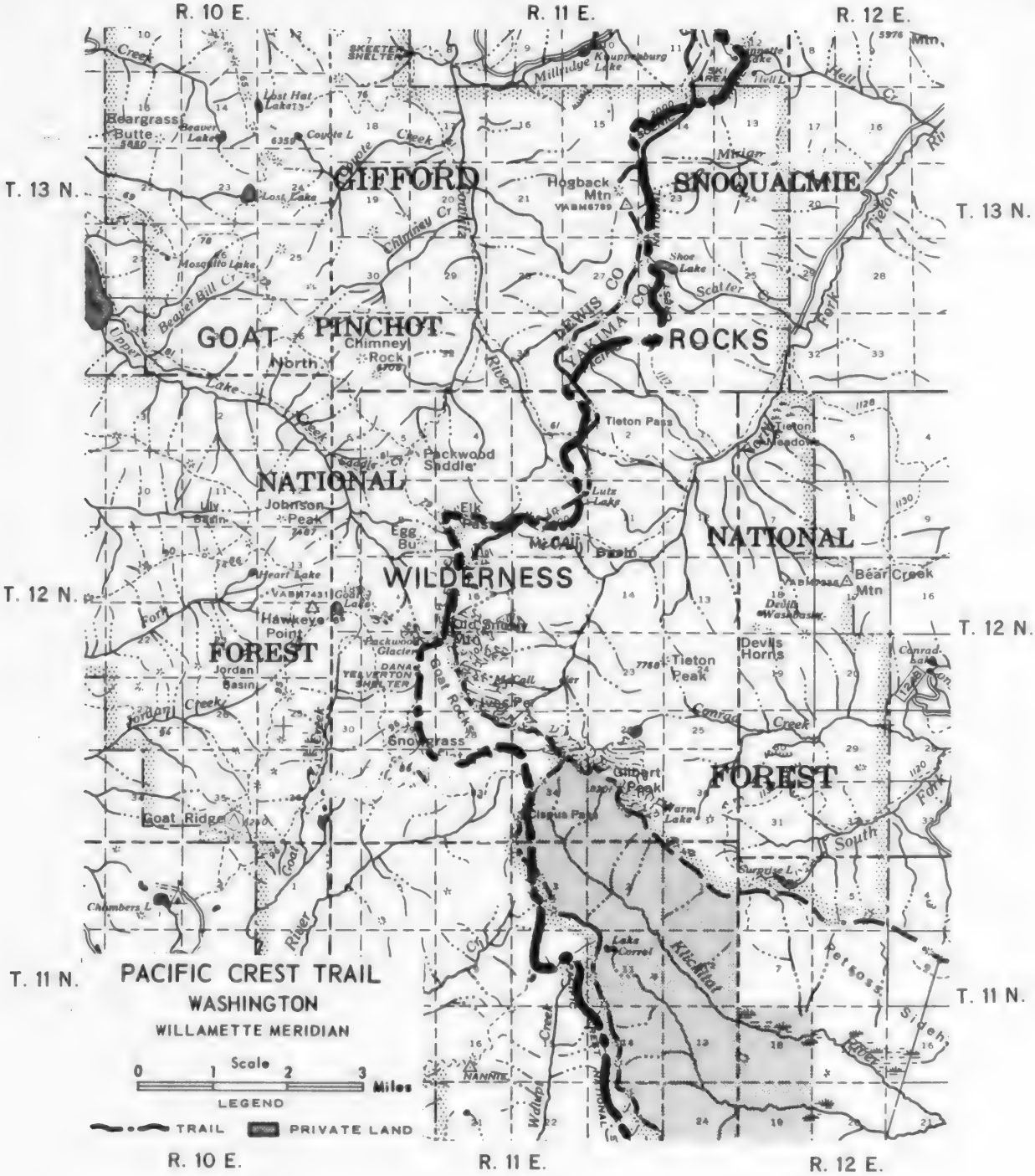
R. 10 E.
R. 11 E.
R. 12 E.
T. 13 N.
T. 12 N.
T. 11 N.
GIFFORD
SNOQUALMIE
GOAT
PINCHOT
ROCKS
NATIONAL
WILDERNESS
NATIONAL
FOREST
FOREST
Hogback Mtn
Chimney Rock
North
Tieton Pass
Packwood Saddle
Johnson Peak
Hawkeye Point
Jordan Basin
Snowgrass
Goat Ridge
Tieton Peak
Devils Horns
Bear Creek Mtn
Gilbert Peak
Cispus Pass
Lake Correl
PACIFIC CREST TRAIL
WASHINGTON
WILLAMETTE MERIDIAN
Scale
0 1 2 3 Miles
LEGEND
TRAIL
PRIVATE LAND

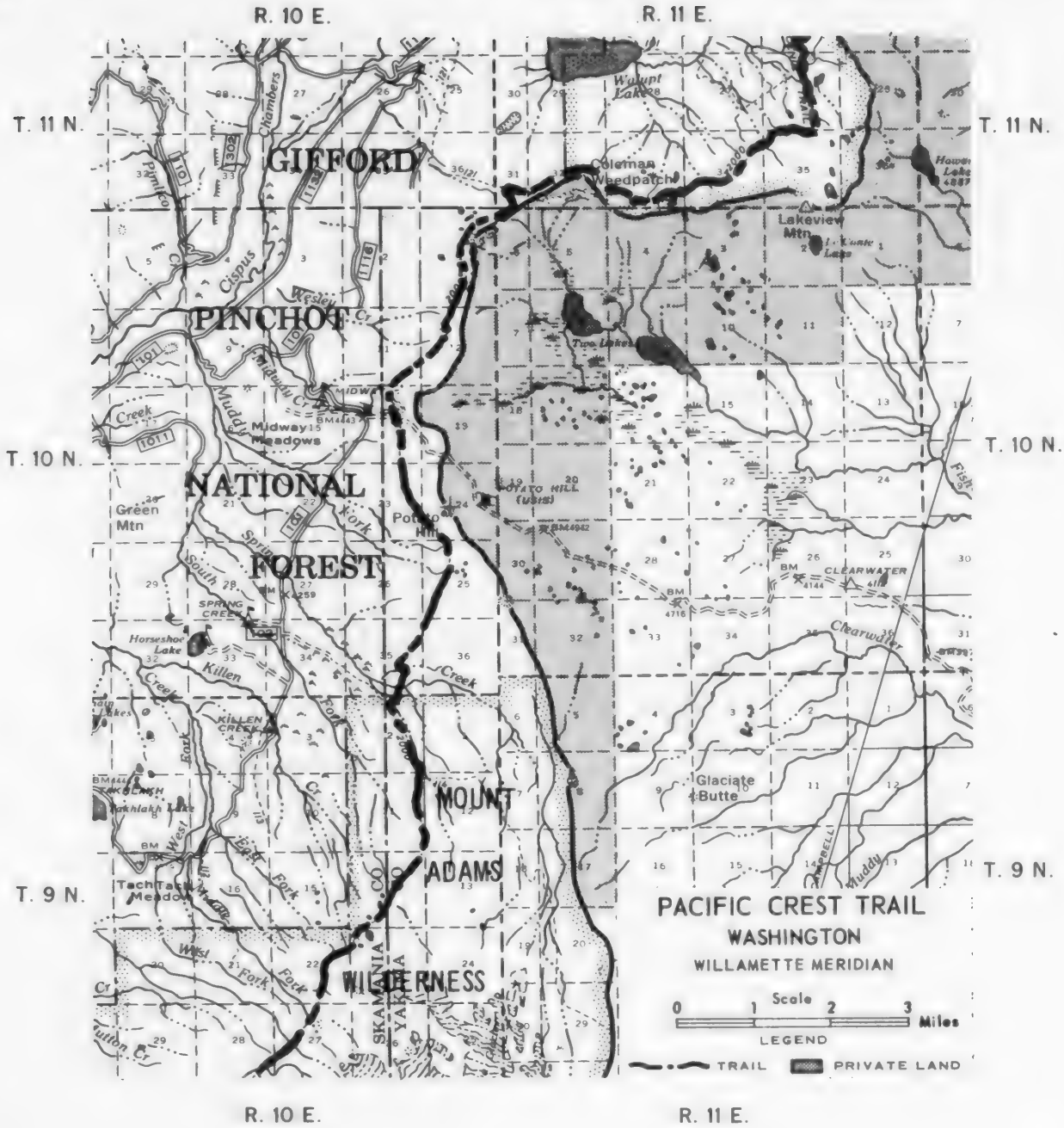
R. 10 E.
R. 11 E.
T. 11 N.
T. 10 N.
T. 9 N.
GIFFORD
PINCHOT
NATIONAL
FOREST
MOUNT
ADAMS
WILDERNESS
Coleman Weedpatch
Lakeview Mtn
Walupt Lake
Two Lakes
Potato Hill
Midway Meadows
Green Mtn
Horseshoe Lake
Glaciate Butte
Tahklakh Lake
Tech Tech Meadow
Cispus
Chambers
Muddy
Clearwater
Killen
Creek
PACIFIC CREST TRAIL
WASHINGTON
WILLAMETTE MERIDIAN
Scale
0 1 2 3 Miles
LEGEND
TRAIL
PRIVATE LAND

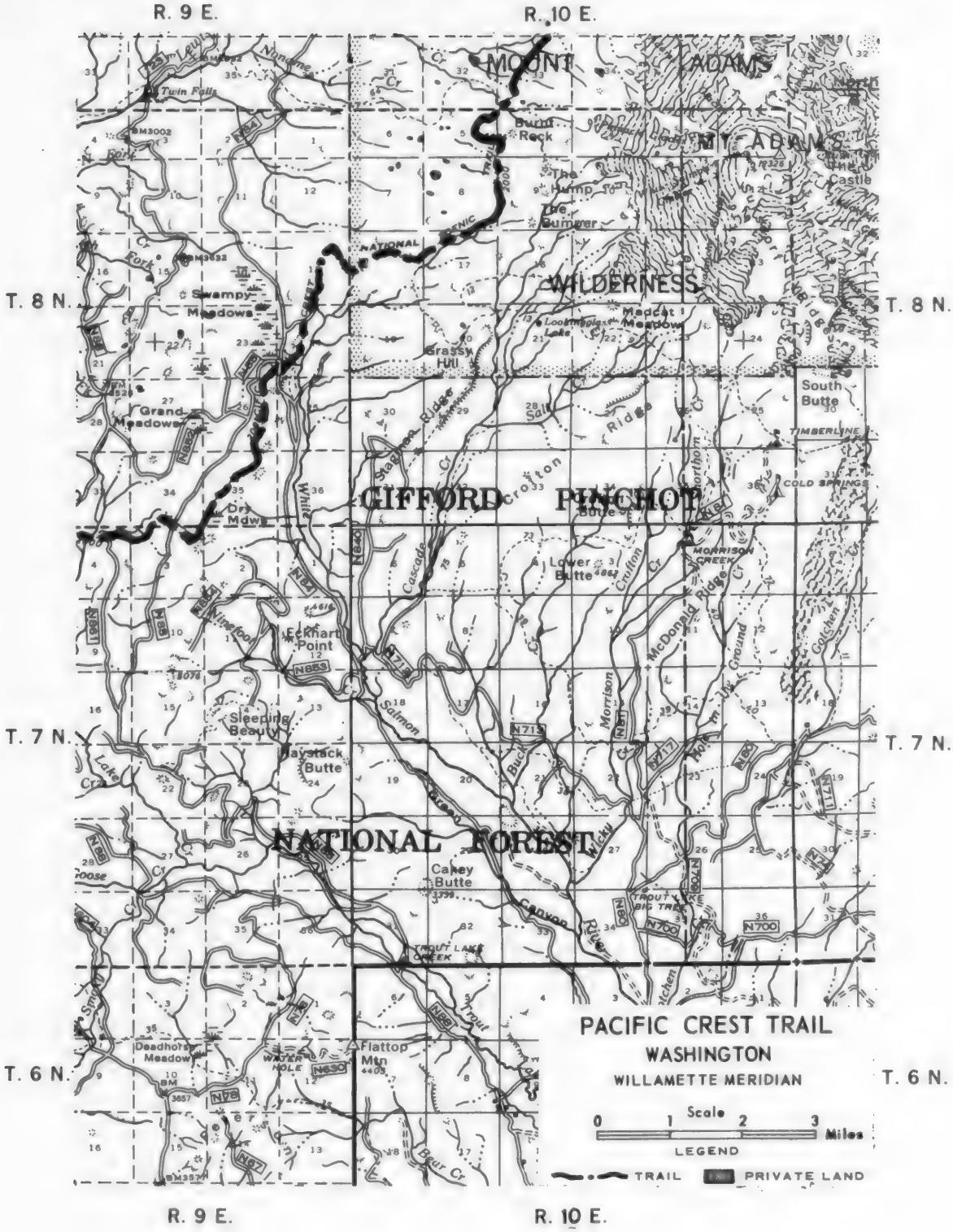
R. 9 E.
R. 10 E.
T. 8 N.
T. 7 N.
T. 6 N.
MOUNT ADAMS
MT. ADAMS
WILDERNESS
GIFFORD PINCHOT
NATIONAL FOREST
PACIFIC CREST TRAIL
WASHINGTON
WILLAMETTE MERIDIAN
Scale
0 1 2 3 Miles
LEGEND
TRAIL
PRIVATE LAND

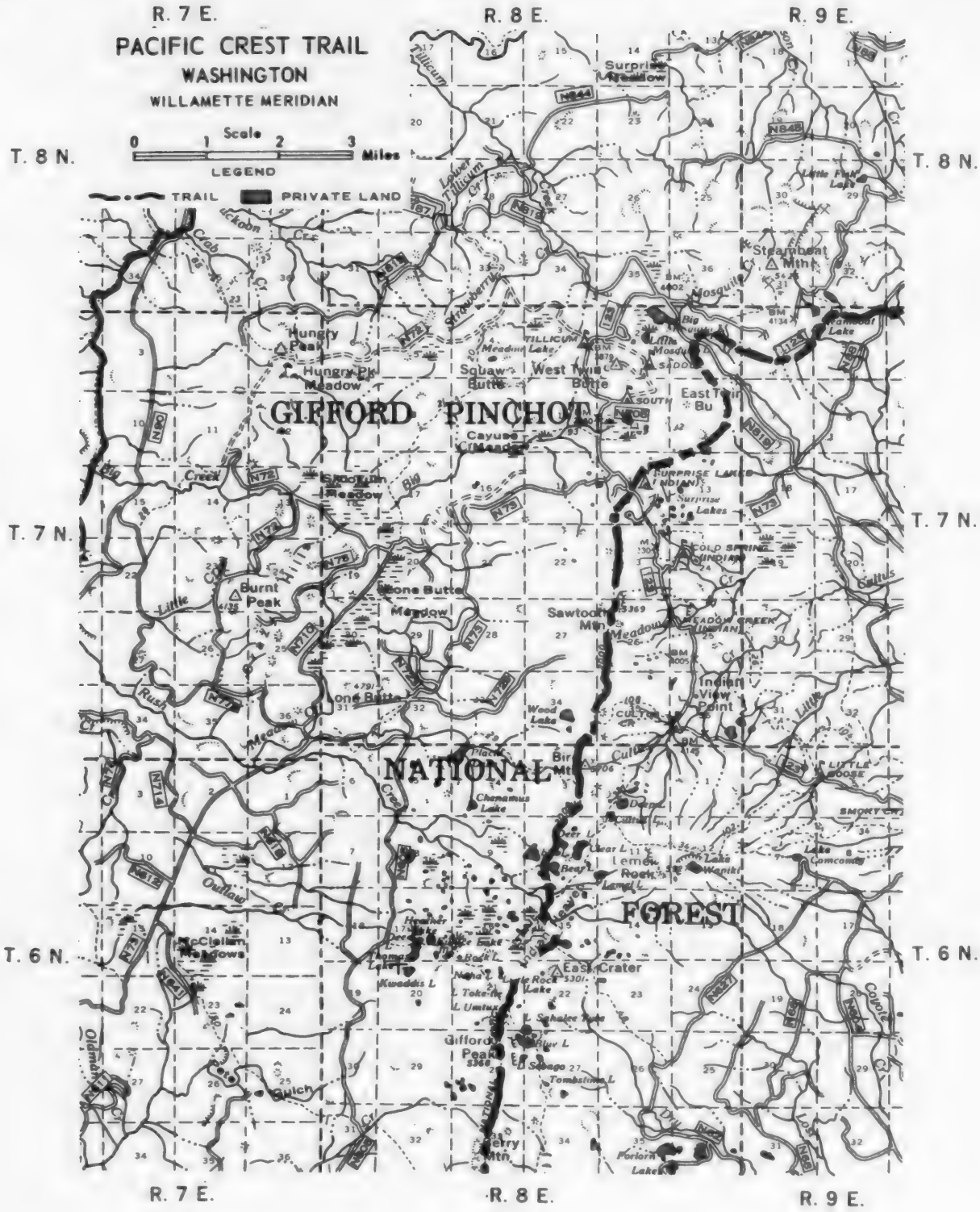
R. 7 E.
PACIFIC CREST TRAIL
WASHINGTON
WILLAMETTE MERIDIAN
Scale
0 1 2 3 Miles
LEGEND
TRAIL
PRIVATE LAND
R. 8 E.
R. 9 E.
T. 8 N.
T. 7 N.
T. 6 N.
GIFFORD PINCHOT
NATIONAL
FOREST
Surprise Meadow
Steamboat Mtn
Hungry Peak
Hungry Pk Meadow
Squaw Butte
West Twin Butte
East Twin Bu
Cayuse Meadow
Burnt Peak
Lone Butte
Meadow
Sawtooth Mtn
Indian View Point
Lemon Rock
East Crater
Gifford Peak
McClellan Meadows
Berry Mtn
R. 7 E.
R. 8 E.
R. 9 E.

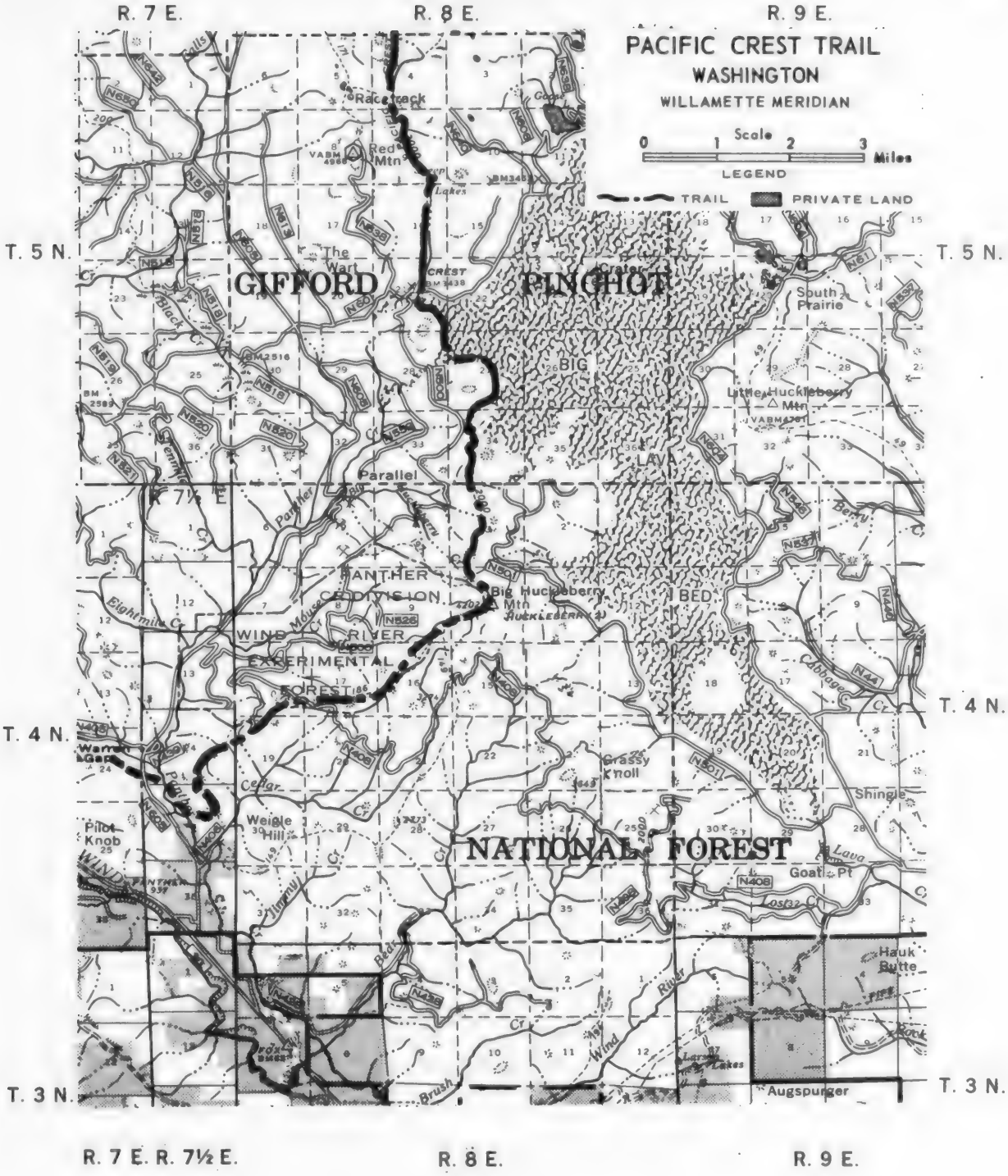
R. 7 E.
R. 8 E.
R. 9 E.
PACIFIC CREST TRAIL
WASHINGTON
WILLAMETTE MERIDIAN
Scale
0 1 2 3 Miles
LEGEND
TRAIL
PRIVATE LAND
T. 5 N.
T. 4 N.
T. 3 N.
GIFFORD PINCHOT
NATIONAL FOREST
PANTHER DIVISION
WIND RIVER EXPERIMENTAL FOREST
BIG LAVA BED
Racetrack
Red Mtn
The Wart
Parallel
Big Huckleberry Mtn
Little Huckleberry Mtn
South Prairie
Grassy Knoll
Weible Hill
Pilot Knob
Goat Pt
Hauk Butte
Augspurger
Eightmile Cr
Cedar Cr
Shingle
Cabbageen Cr
Brush Cr
Wind River
R. 7 E. R. 7½ E.
R. 8 E.
R. 9 E.

R. 6 E.
R. 7 E.
PACIFIC CREST TRAIL
WASHINGTON
WILLAMETTE MERIDIAN
0 1 2 3 Miles
Scale
LEGEND
TRAIL
PRIVATE LAND
T. 5 N.
T. 4 N.
T. 3 N.
GIFFORD
PINCHOT
NATIONAL
FOREST
WIND RIVER EXP FOR
WIND RIVER RESEARCH NATURAL AREA
TROUT CREEK DIVISION
Observation Peak
North Butte
Middle Butte
South Butte
Big Butte
Bare Mtn
Soda Pk
West Crater
Twin Rocks
Standard
Green Lookout Mtn
Zig Zag L
Cougar Rock
Trout Creek Hill
Bunker Hill
Little Lookout Mtn
Lookout Mtn
Mowich Butte
Sedum Point
Green Knob
Three Corner Rock
Rock Creek Butte
Tree Spring
Beaver
Mill
Meander
Prospector
Deer
Budweiser
Hockamore
Pumu
Howe
Ridge
Dry
Wind
Themile
Hollis
Whiskey
Lawyer
Rock
Forest
Sheep
Planing
Trout
Crater
East Fork
North Fork
Creek
Lookout
Cold Cr
Falls
Big Hollow
Trapper
Lava Butte
Pinnacle Creek
Lost Lake
Government Mineral Spring
Little Soda Spring

R. 7 E.
R. 7½ E.
R. 8 E.
T. 3 N.
T. 2 N.
T. 1 N.
G P N F
WASHINGTON
OREGON
SKAMANIA CO
HOOD RIVER CO
MULTNOMAH CO
MOUNT HOOD
NATIONAL FOREST
COLUMBIA
GORGE
Stevenson
Bonneville
Wauna Point
Munra Point
Benson Plateau
Chinidere Mtn
Tomlike Mtn
Green Point M
Mt Talapus
BULL RUN
Indian Mtn
Sunshine Rock
Raker Point
Table Mtn
Greenleaf Peak
Lakewood
Hamilton Mtn
Palmer Lake
PACIFIC CREST TRAIL
WASHINGTON & OREGON
WILLAMETTE MERIDIAN
Scale
0 1 2 3 Miles
LEGEND
TRAIL
PRIVATE LAND

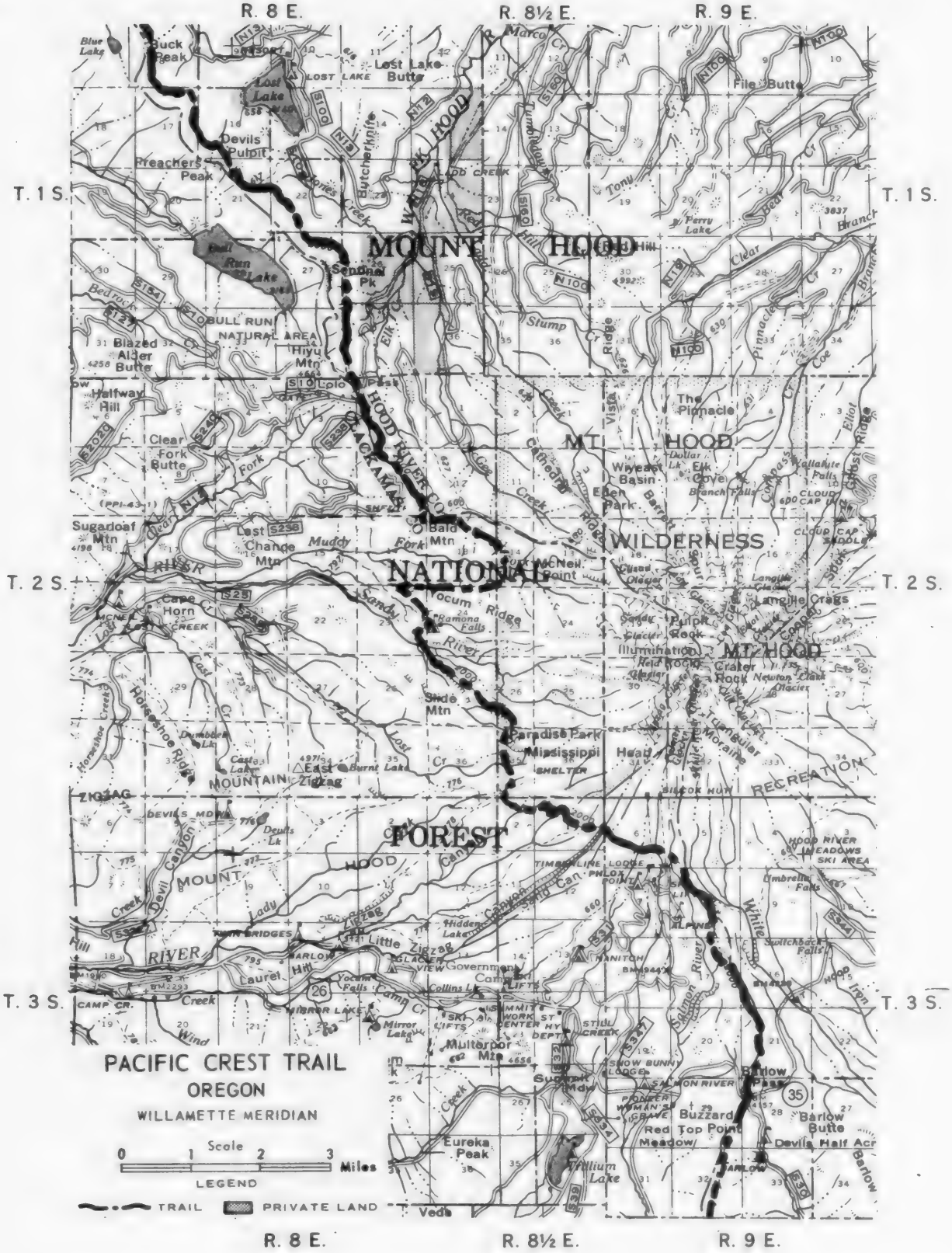
R. 8 E.
R. 8½ E.
R. 9 E.
T. 1 S.
T. 2 S.
T. 3 S.
MOUNT HOOD
MT. HOOD
WILDERNESS
NATIONAL
FOREST
RECREATION
Buck Peak
Lost Lake Butte
Lost Lake
Devils Pulpit
Preachers Peak
Bull Run Lake
Sentinel Pk
BULL RUN NATURAL AREA
Blazed Alder Butte
Hiyu Mtn
Halfway Hill
Clear Fork Butte
Sugarloaf Mtn
Lost Change Mtn
Bald Mtn
McNeil Point
Cape Horn
Ocum Ridge
Ramona Falls
Slide Mtn
Paradise Park
Mississippi Head
SHELTER
East Zigzag
Little Zigzag
Government Camp
Multorpor Mtn
Eureka Peak
Trillium Lake
Barlow Pass
Buzzard Point
Red Top Point
Meadow
Devils Half Acre
Barlow Butte
File Butte
The Pinnacle
Wyeast Basin
Elk Cove
Eden Park
Cloud Cap
Langille Crags
Pulpit Rock
Illumination Rock
Crater Rock
Newton Clark Glacier
Timberline Lodge
Hood River Meadows Ski Area
Umbrella Falls
Switchback Falls
Mirror Lake
Laurel Hill
Twin Bridges
Devils Lk
Hidden Lake
Yocum Falls
Collins Lk
Ski Lifts
Summit Ski Center
Still Creek
Snow Bunny Lodge
Salmon River
Pioneer Woman's Grave
Veda
Blue Lake
Marco Cr.
Tony Cr.
Ferry Lake
Clear Cr.
Stump Ridge
Pinnacle Cr.
Elliot Ridge
Cathedral Ridge
Sandy River
Muddy Fork
Lost Cr.
Horseshoe Ridge
Devil Canyon Creek
Lady Creek
Camp Cr.
Laurel Creek
Wind Creek
Camp Cr.
Salmon River
White River
Barlow Creek
Bedrock Cr.
Butcherknife Creek
Elk Cr.
Hood River Co.
Clackamas Co.
PACIFIC CREST TRAIL
OREGON
WILLAMETTE MERIDIAN
Scale
0 1 2 3 Miles
LEGEND
TRAIL
PRIVATE LAND

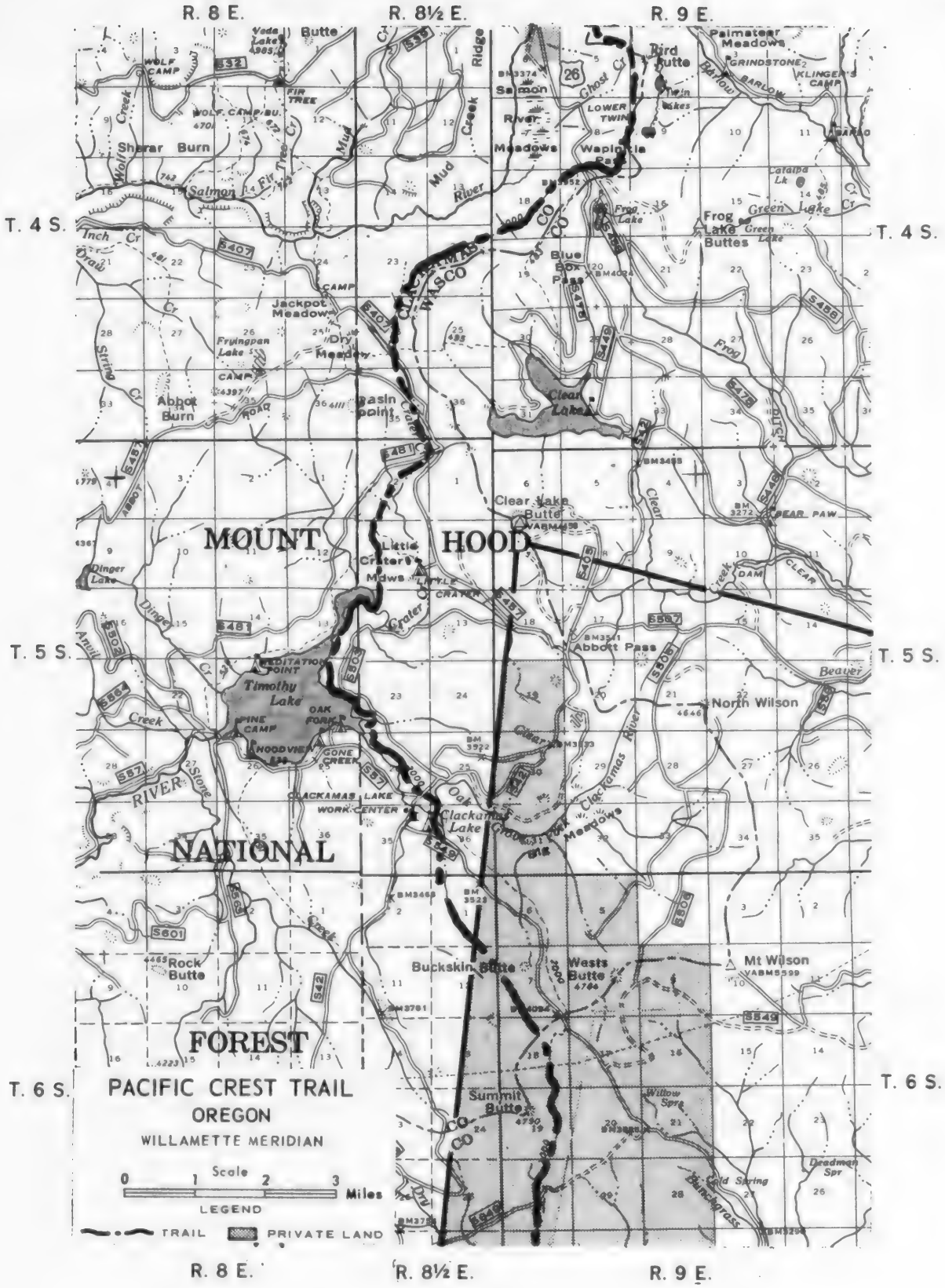
R. 8 E.
R. 8½ E.
R. 9 E.
T. 4 S.
T. 5 S.
T. 6 S.
MOUNT HOOD
NATIONAL
FOREST
PACIFIC CREST TRAIL
OREGON
WILLAMETTE MERIDIAN
Scale
0 1 2 3 Miles
LEGEND
TRAIL
PRIVATE LAND
Timothy Lake
Clackamas Lake
Clear Lake
Frog Lake
Green Lake
Jackpot Meadow
Dry Meadow
Basin Point
Little Crater Mdws
Abbot Pass
North Wilson
Mt Wilson
Buckskin Butte
Wasts Butte
Summit Butte
Rock Butte
Salmon River
Mud River
Clackamas River
Palmateer Meadows
Bird Butte
Blue Box Pass
Clear Lake Butte
Frog Lake Buttes
Wapinitia Pass
Lower Twin Lakes
Grindstone
Klinger's Camp
Wolf Camp
Sherar Burn
Abbot Burn
Frying pan Lake
Dinger Lake
Catalpa Lk
Bear Paw
Meditation Point
Pine Camp
Hoodview
Gone Creek
Clackamas Lake Work Center
Big Meadows
Willow Spr
Cold Spring
Bunchgrass
Deadman Spr
Beaver
Clear Creek
Dam
Barlow
Ghost Cr
Frog
Ditch
Mud Creek
Fir Tree Cr
Wolf Creek
Inch Cr
Draw
String Cr
Abbot
Dinger
Anvil
Stone
Oak Fork
Little Crater
Crater Cr
Ridge
Creek
Dry
Wasco Co
Clackamas Co
S332
S335
S407
S401
S481
S457
S487
S505
S506
S507
S508
S509
S601
S542
S546
S548
S549
S473
S474
S488
S587
S26

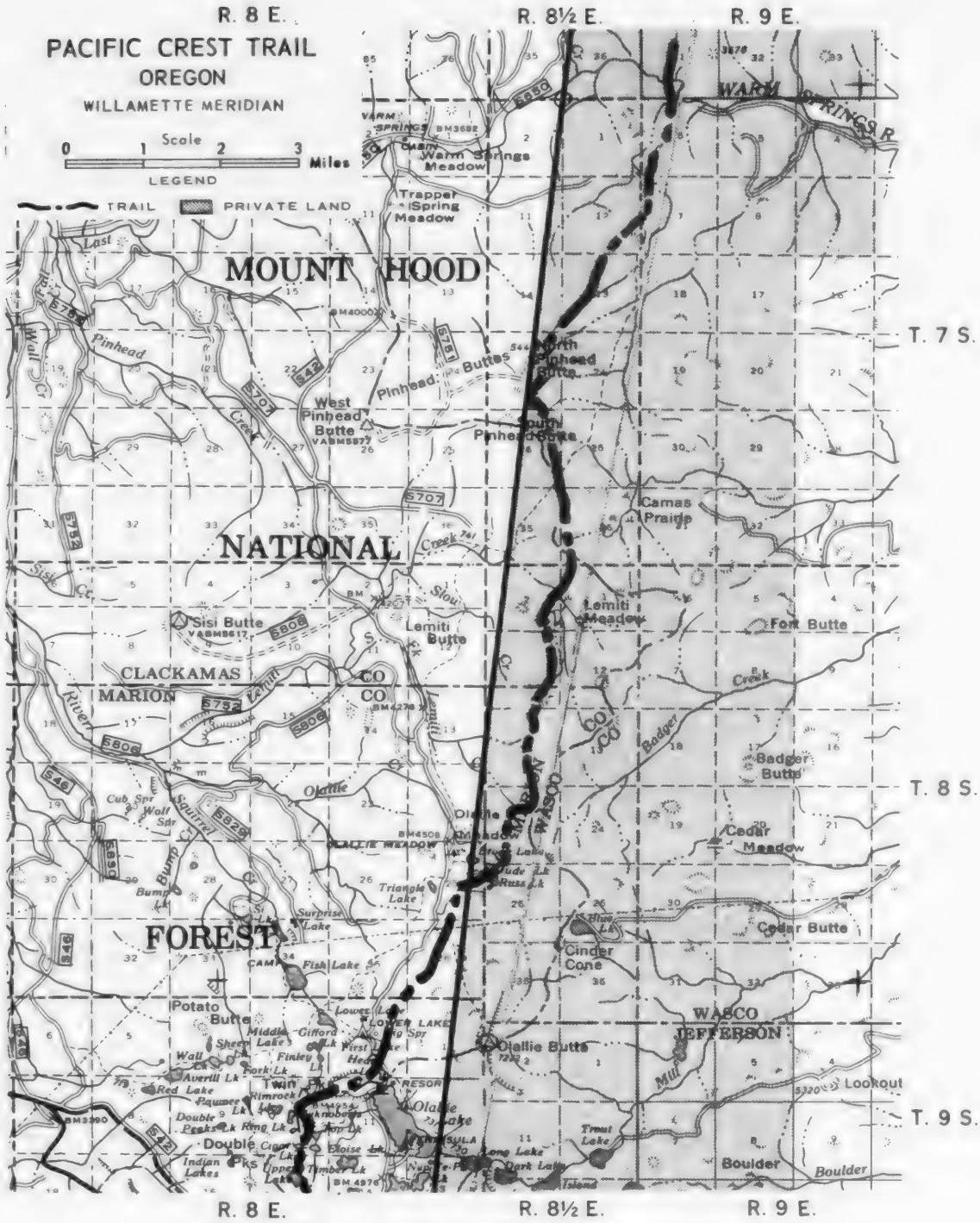
R. 8 E.
R. 8½ E.
R. 9 E.
PACIFIC CREST TRAIL
OREGON
WILLAMETTE MERIDIAN
Scale
0 1 2 3 Miles
LEGEND
TRAIL
PRIVATE LAND
MOUNT HOOD
NATIONAL
FOREST
T. 7 S.
T. 8 S.
T. 9 S.
Warm Springs Meadow
Trapper Spring Meadow
Pinhead Buttes
West Pinhead Butte
North Pinhead Butte
South Pinhead Butte
Camas Prairie
Lemiti Meadow
Fort Butte
Sisi Butte
Lemiti Butte
CLACKAMAS CO
MARION CO
Badger Butte
Cedar Meadow
Cedar Butte
Olallie Meadow
Triangle Lake
Surprise Lake
Fish Lake
Cinder Cone
Potato Butte
Olallie Butte
WASCO CO
JEFFERSON CO
Olallie Lake
Lookout
Boulder
Trout Lake
Long Lake
Dark Lake
Double Peaks Lk
Indian Lakes
Rimrock Lk
Red Lake
Averill Lk
Wall Lk
Sheep Lk
Middle Lake
Gifford Lk
Finley Lk
Fork Lk
Twin Lk
Lower Lake
Upper Lake
Timber Lk
Cub Spr
Wolf Str
Squirrel
Bump Lk
Olallie
Lemiti
Pinhead
Last
Wall Cr
Sisk Cr
Slow Cr
Badger Cr
Mill Cr
Warm Springs R
Clackamas River
Lemiti Creek
Pinhead Creek
Slow Creek
Badger Creek
Mill Creek
Olallie Creek
Boulder Creek

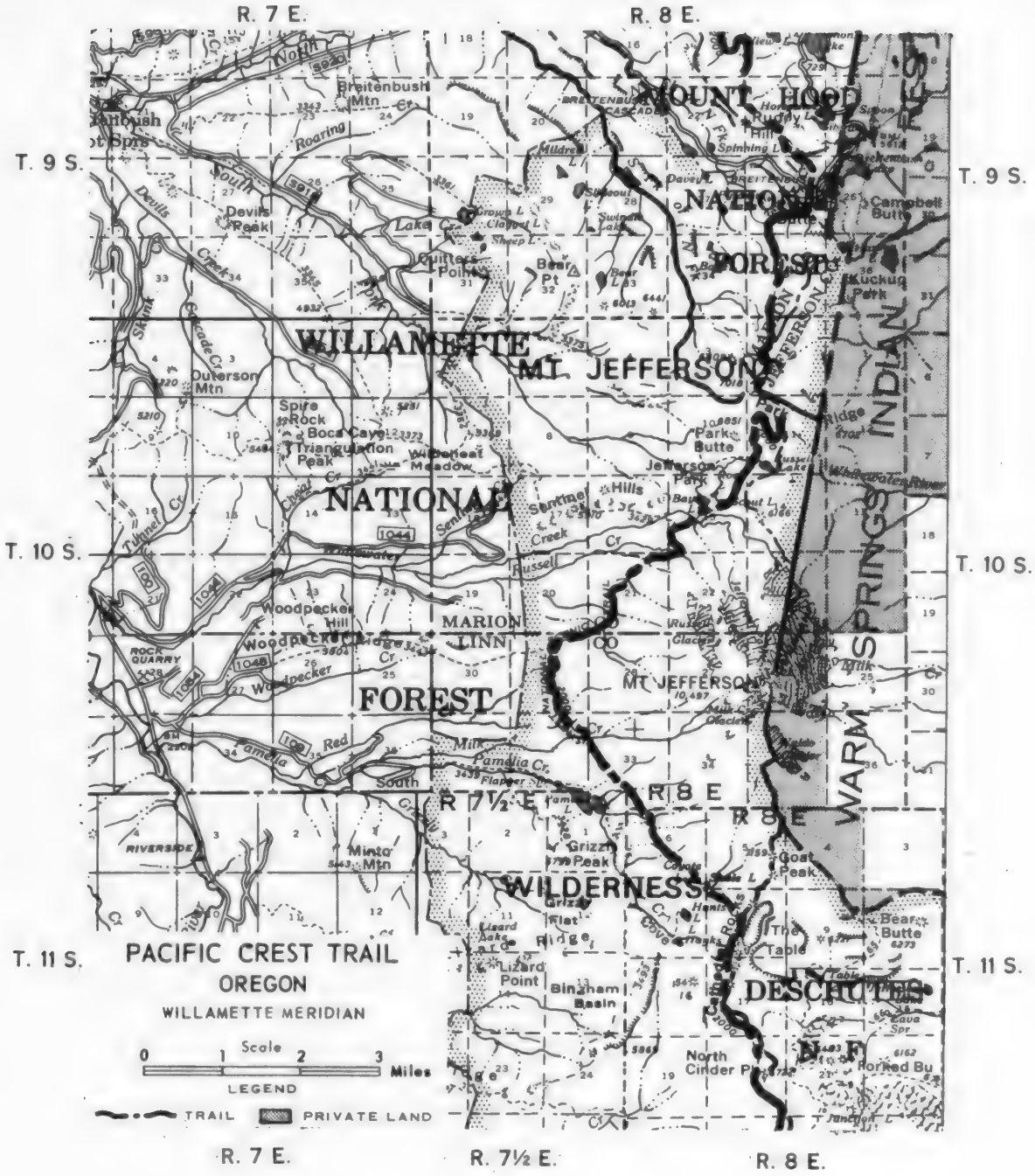
R. 7 E.
R. 8 E.
T. 9 S.
T. 10 S.
T. 11 S.
R. 7½ E.
MOUNT HOOD
NATIONAL
FOREST
WILLAMETTE
MT. JEFFERSON
NATIONAL
FOREST
MARION
LINN
CO
MT JEFFERSON
WILDERNESS
DESCHUTES
INDIAN
SPRINGS
WARM
Breitenbush Mtn
Devils Peak
Outerson Mtn
Spire Rock
Boca Cave
Triangulation Peak
Wildcat Meadow
Woodpecker Hill
Minto Mtn
Grizzly Peak
Goat Peak
Bear Butte
Campbell Butte
Kuckup Park
Park Butte
Jefferson Park
Lizard Point
Bingham Basin
North Cinder Pk
Horned Bu
PACIFIC CREST TRAIL
OREGON
WILLAMETTE MERIDIAN
Scale
0 1 2 3 Miles
LEGEND
TRAIL
PRIVATE LAND

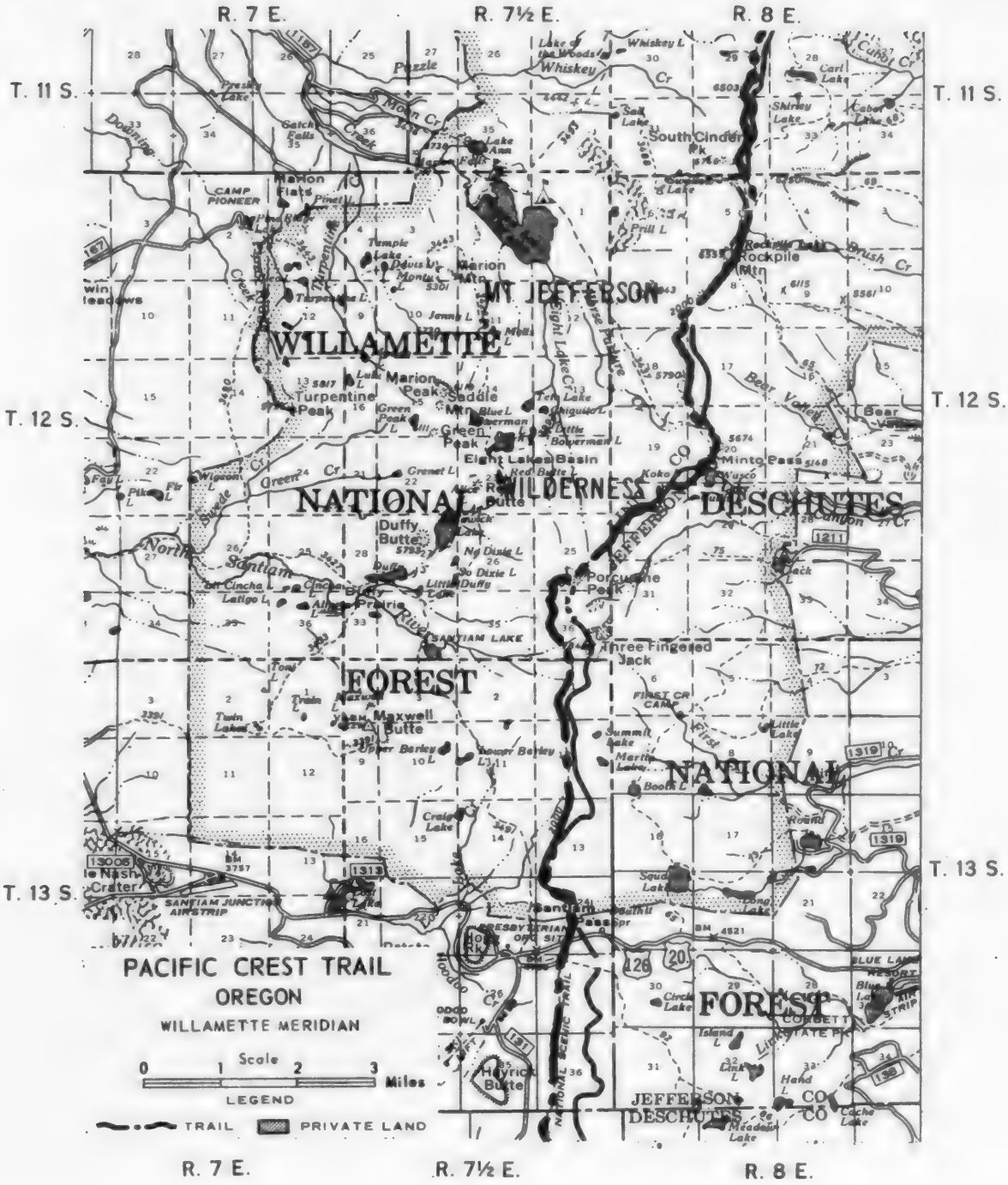
R. 7 E.
R. 7½ E.
R. 8 E.
T. 11 S.
T. 12 S.
T. 13 S.
MT JEFFERSON
WILLAMETTE
NATIONAL
WILDERNESS
DESCHUTES
FOREST
NATIONAL
FOREST
JEFFERSON CO
DESCHUTES CO
Marion Flats
Marion Mtn
Marion Peak
Saddle Mtn
Turpentine Peak
Green Peak
Eight Lakes Basin
Minto Pass
Rockpile Mtn
South Cinder Pk
Duffy Butte
Porcupine Peak
Three Fingered Jack
Maxwell Butte
Santiam Pass
Hayrick Butte
Nash Crater
SANTIAM JUNCTION AIRSTRIP
SANTIAM LAKE
PACIFIC CREST TRAIL
OREGON
WILLAMETTE MERIDIAN
Scale
0 1 2 3 Miles
LEGEND
TRAIL
PRIVATE LAND

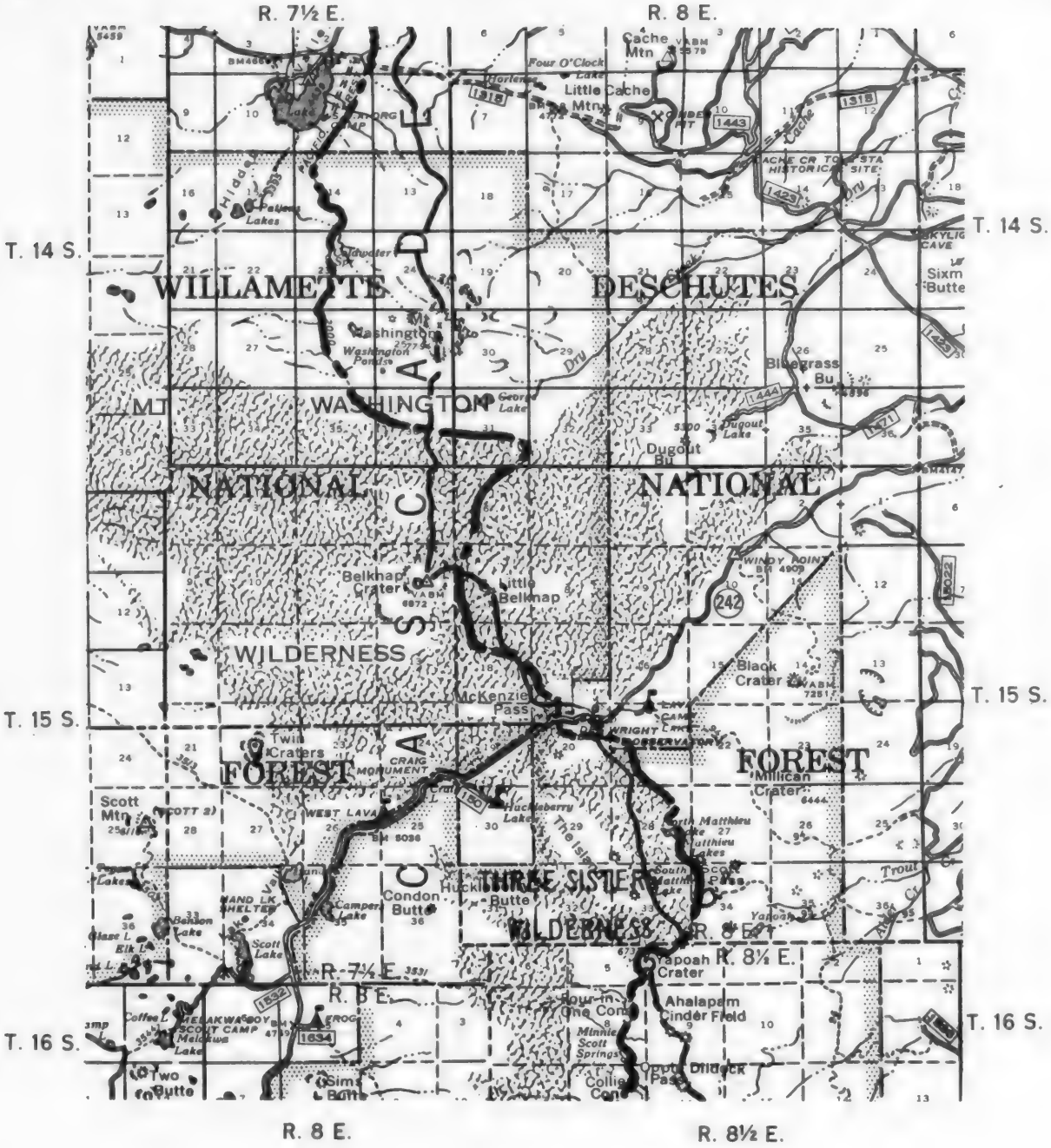
R. 7½ E.
R. 8 E.
R. 8½ E.
T. 14 S.
T. 15 S.
T. 16 S.
WILLAMETTE
DESCHUTES
MT
WASHINGTON
NATIONAL
NATIONAL
FOREST
FOREST
WILDERNESS
THREE SISTERS
WILDERNESS
Cache Mtn
Little Cache Mtn
Four O'Clock Lake
Sixm Butte
Bluegrass Bu
Dugout Bu
Dugout Lake
Belknap Crater
Little Belknap
Black Crater
McKenzie Pass
Twin Craters
Millican Crater
Scott Mtn
Huckleberry Lake
Condon Butte
Yapoah Crater
Ahalapam Cinder Field
Four-in-One Cone
Minnie Scott Springs
Collier Cone
Dillinger Pass
Two Butte
Sims Butte
Scott Lake
Benson Lake
Meldrum Lake
Coffee L
Washington
Washington Pondse
Hidden Lakes
Lake
Trout
Dry
Cache
Hortens
Yapoah
Dry

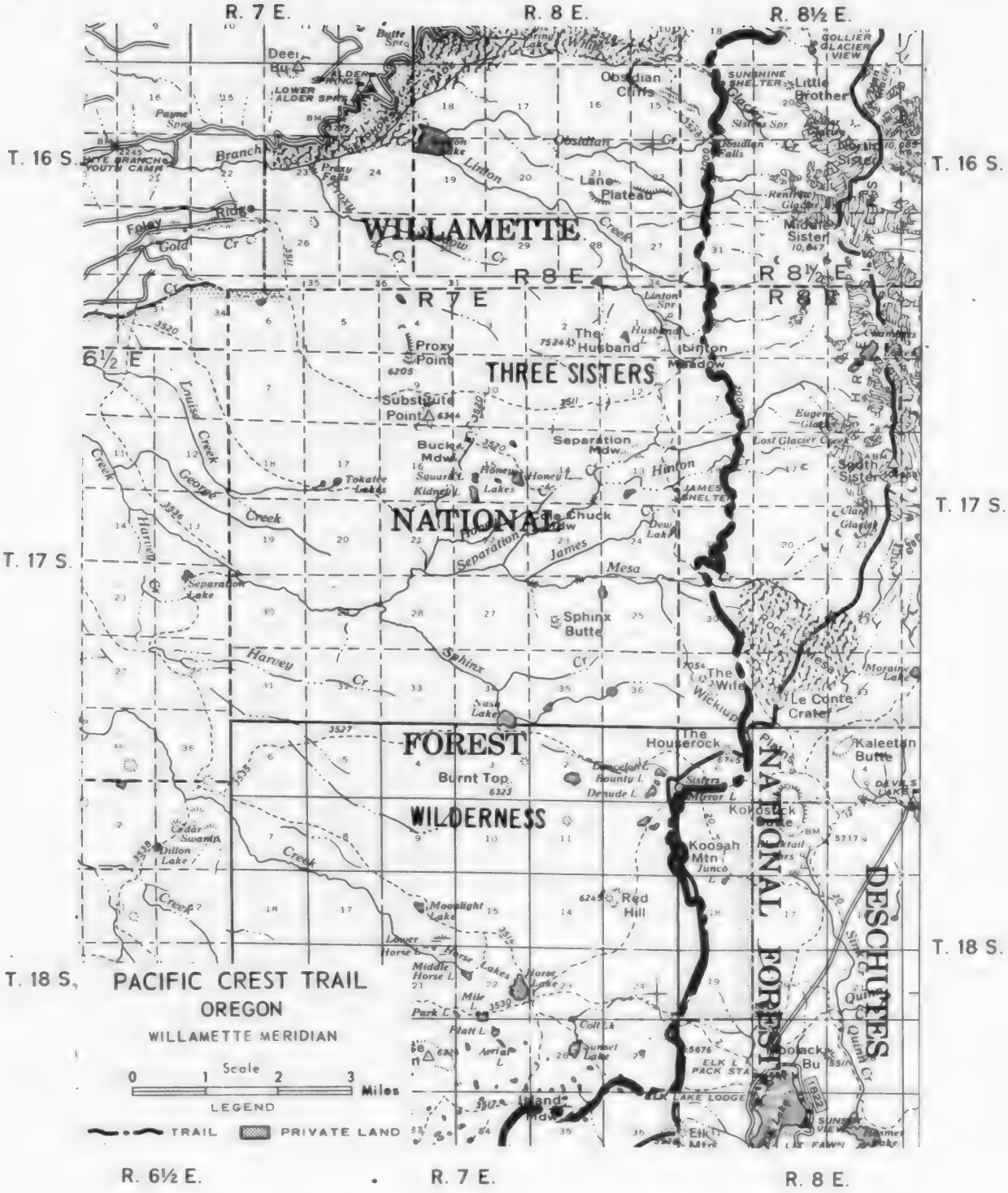
R. 7 E.
R. 8 E.
R. 8½ E.
T. 16 S.
T. 17 S.
T. 18 S.
R. 6½ E.
WILLAMETTE
NATIONAL
FOREST
WILDERNESS
THREE SISTERS
DESCHUTES
NATIONAL FOREST
Obsidian Cliffs
Little Brother
South Sister
Middle Sister
Lane Plateau
The Husband
Proxy Point
Substitute Point
Separation Mdw.
Hinton
Sphinx Butte
The Wife
Le Conte Crater
The Houserock
Kaleetan Butte
Burnt Top
Koosah Mtn
Red Hill
Moonlight Lake
Cedar Swamp
Dillon Lake
Separation Lake
Tokatee Lakes
Elk Lake Lodge
PACIFIC CREST TRAIL
OREGON
WILLAMETTE MERIDIAN
Scale
0 1 2 3 Miles
LEGEND
TRAIL
PRIVATE LAND

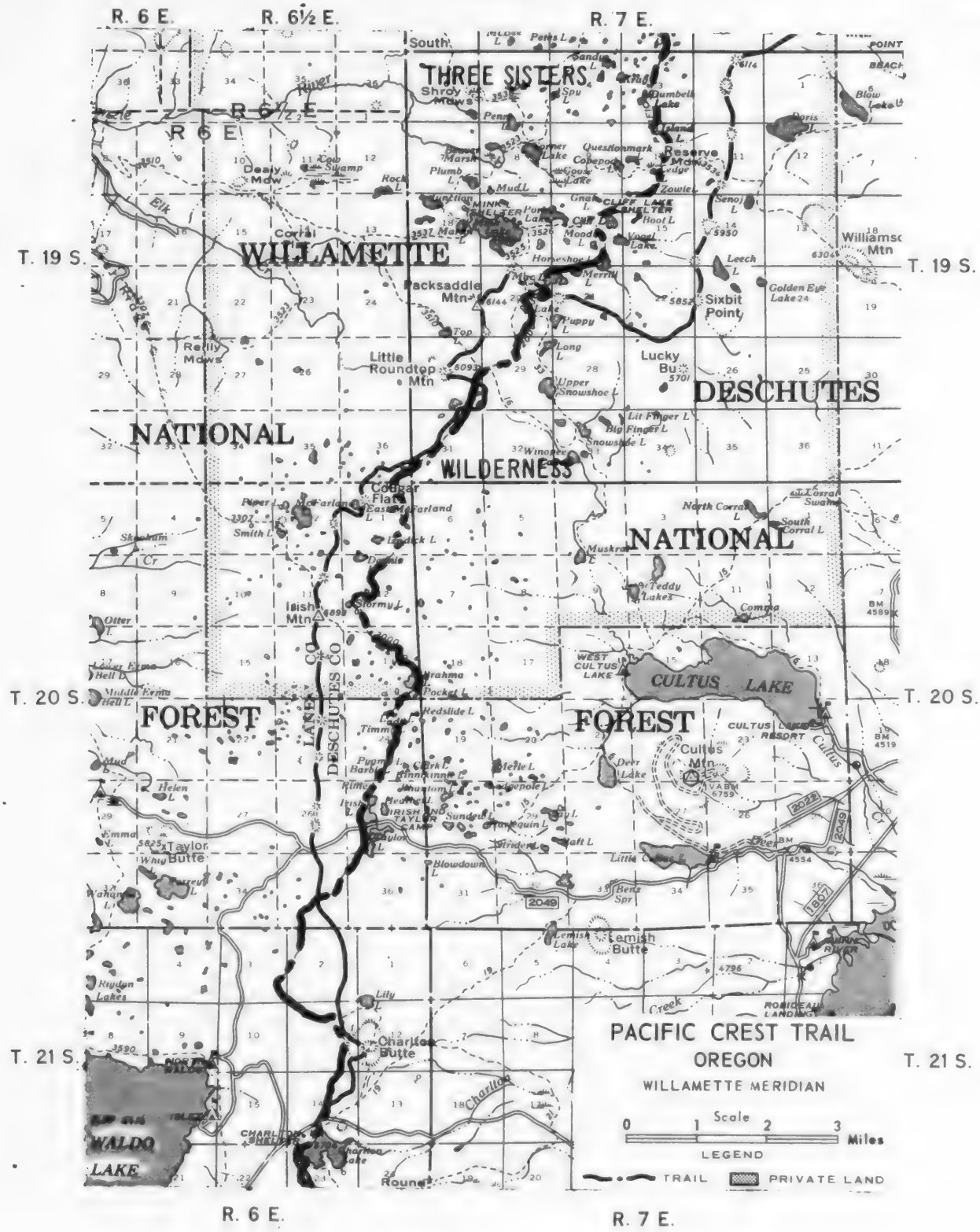
R. 6 E.
R. 6½ E.
R. 7 E.
T. 19 S.
T. 20 S.
T. 21 S.
THREE SISTERS
WILLAMETTE
NATIONAL
WILDERNESS
DESCHUTES
NATIONAL
FOREST
FOREST
CULTUS LAKE
WALDO LAKE
Packsaddle Mtn
Little Roundtop Mtn
Lucky Bu
Sixbit Point
Cultus Mtn
Taylor Butte
Lemish Butte
Charlton Butte
Irish Mtn
Williamson Mtn
LANE CO
DESCHUTES CO
PACIFIC CREST TRAIL
OREGON
WILLAMETTE MERIDIAN
Scale
0 1 2 3 Miles
LEGEND
TRAIL
PRIVATE LAND

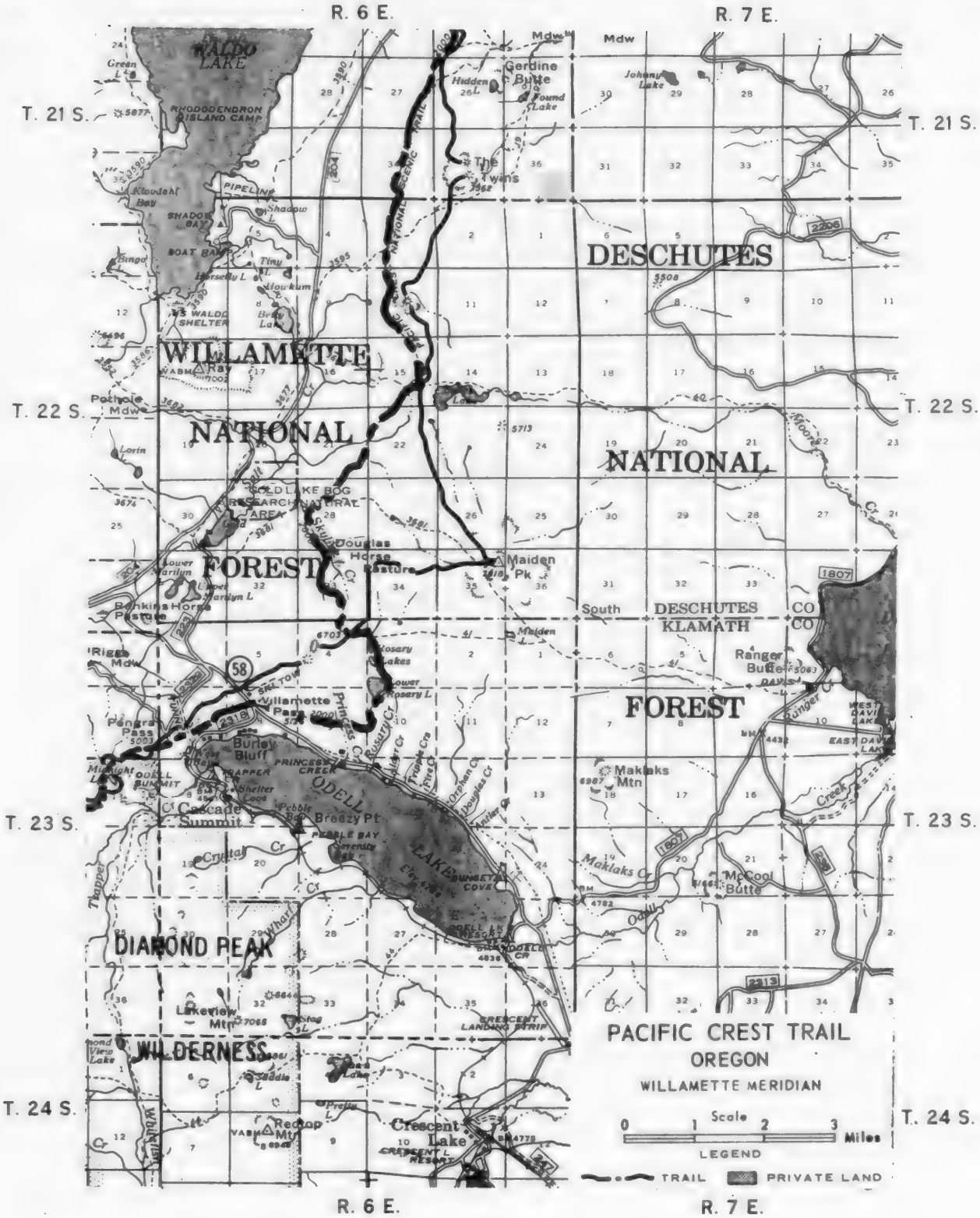
R. 6 E.
R. 7 E.
T. 21 S.
T. 22 S.
T. 23 S.
T. 24 S.
WALDO LAKE
RHODODENDRON ISLAND CAMP
WILLAMETTE
NATIONAL
FOREST
DESCHUTES
NATIONAL
FOREST
DESCHUTES
KLAMATH
CO
CO
DIAMOND PEAK
WILDERNESS
ODELL LAKE
Gerdine Butte
The Twins
Maiden Pk
Ranger Butte
Maklaks Mtn
McCool Butte
Cascade Summit
Burley Bluff
Willamette Pass
Crescent Lake
Lakeview Mtn
Redcap Mtn
PACIFIC CREST TRAIL
OREGON
WILLAMETTE MERIDIAN
Scale
0 1 2 3 Miles
LEGEND
TRAIL
PRIVATE LAND

R. 4 E.
R. 5 E.
R. 5½ E.
PACIFIC CREST TRAIL
OREGON
WILLAMETTE MERIDIAN
Scale
0 1 2 3 Miles
LEGEND
TRAIL
PRIVATE LAND
T. 23 S.
T. 24 S.
T. 25 S.
WILLAMETTE
NATIONAL FOREST
DIAMOND PEAK
WILDERNESS
DESCHUTES NATIONAL FOREST
UMPQUA
NATIONAL FOREST
Devils Garden
Pinto Mtn
Hemlock Butte
Moss Mtn
Mt Yoran
Diamond Pk
Crater Butte
Diamond Rockpile
Lighthouse Rock
Emigrant Bu
McLean Mtn
Happy Prairie
Warm Spring Butte
Birds Point
Sawtooth Mtn

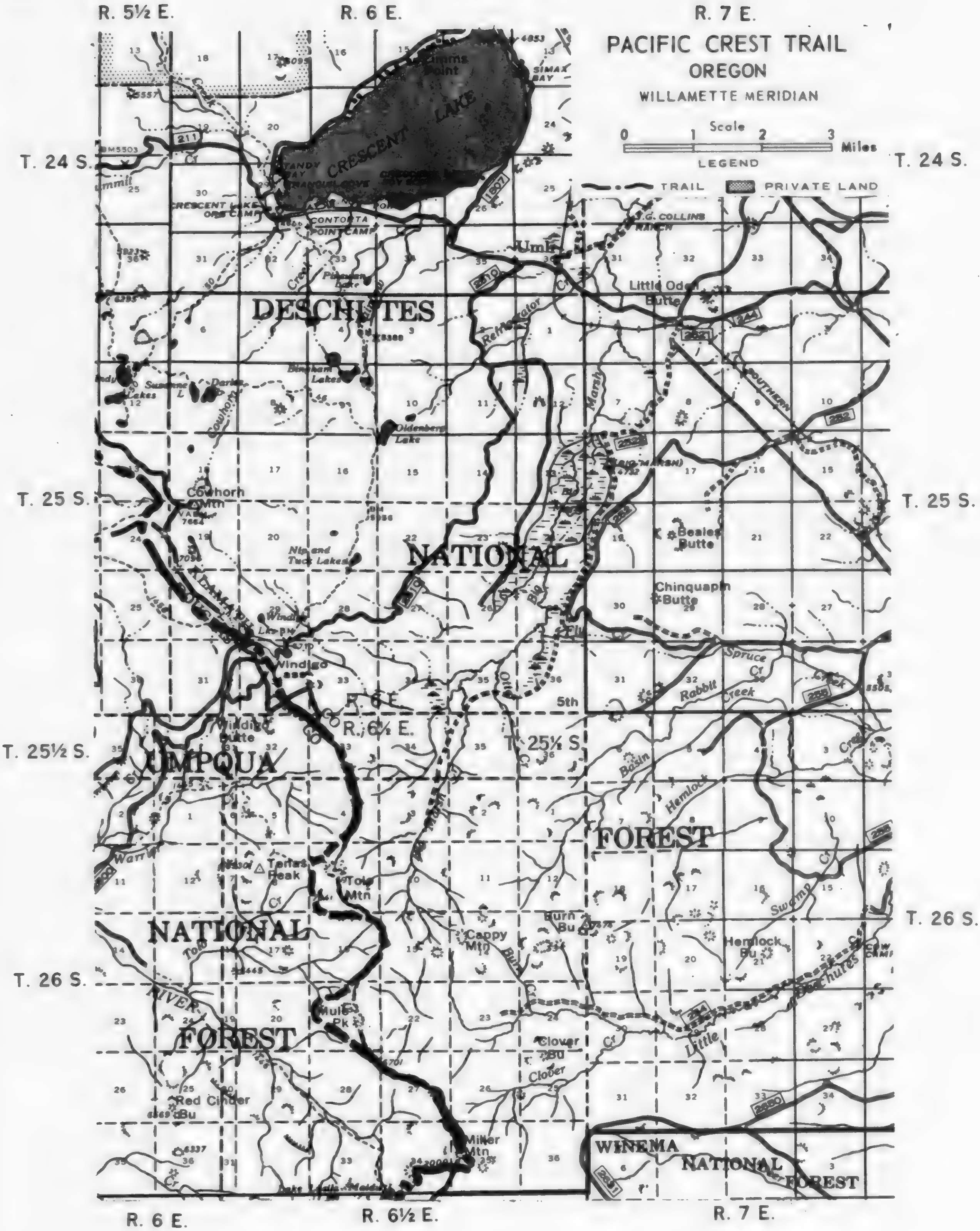
PACIFIC CREST TRAIL
OREGON
WILLAMETTE MERIDIAN
Scale
0 1 2 3 Miles
LEGEND
TRAIL
PRIVATE LAND
R. 5½ E.
R. 6 E.
R. 7 E.
T. 24 S.
T. 25 S.
T. 25½ S.
T. 26 S.
R. 6½ E.
CRESCENT LAKE
DESCHUTES
NATIONAL
FOREST
UMPQUA
NATIONAL
FOREST
WINEMA
NATIONAL
FOREST
Cowhorn Mtn
Windigo Butte
Little Odell Butte
Beales Butte
Chinquapin Butte
Tolo Mtn
Cappy Mtn
Burn Bu
Hemlock Bu
Mule Pk
Clover Bu
Red Cinder Bu
Miller Mtn
Oldenberg Lake
Nip and Tuck Lakes
Summit Lakes
Bingham Lakes
Windigo
Spruce Cr
Rabbit Creek
Swamp Cr
Little Deschutes

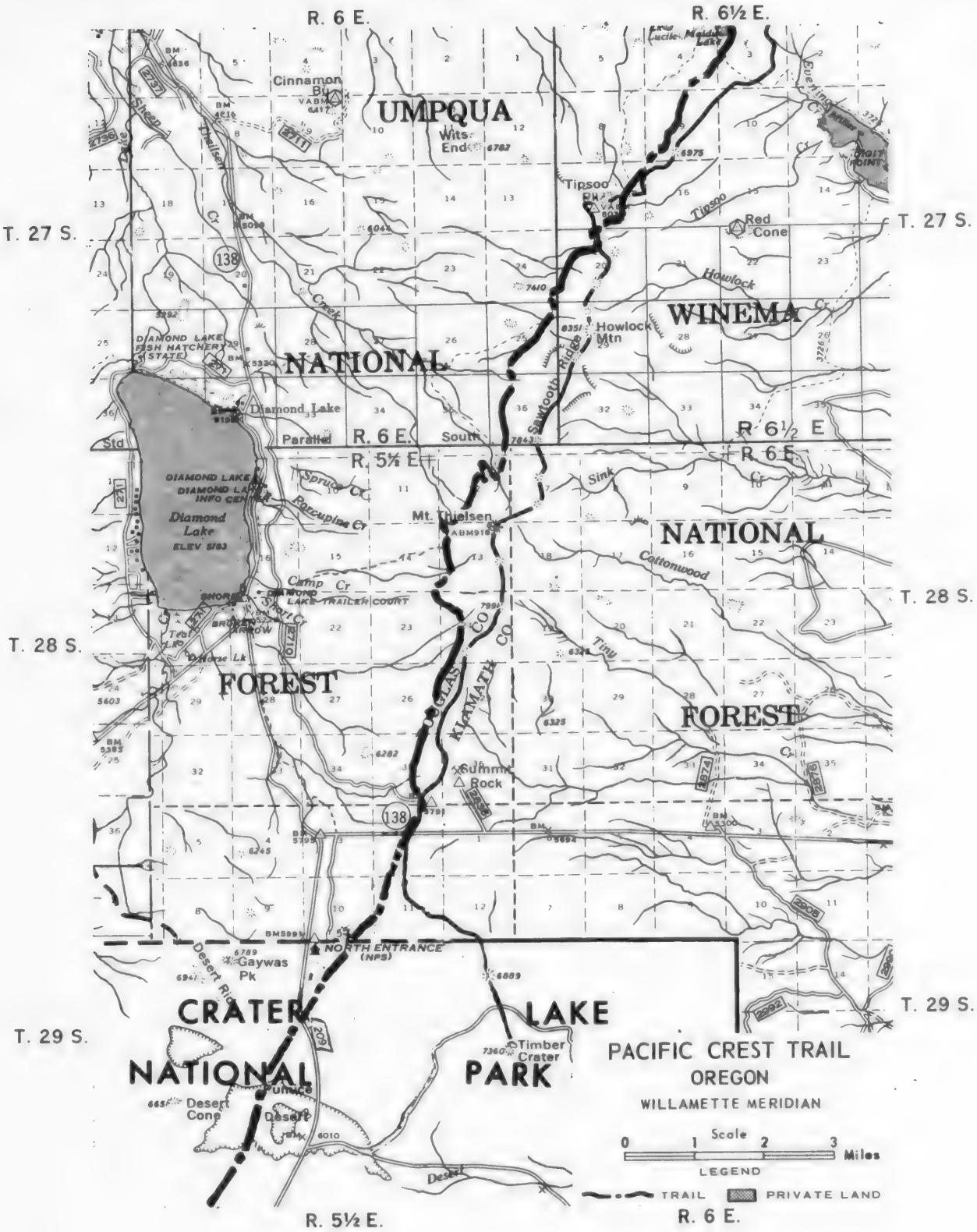
R. 6 E.
R. 6½ E.
T. 27 S.
T. 28 S.
T. 29 S.
UMPQUA
NATIONAL
FOREST
WINEMA
NATIONAL
FOREST
CRATER
NATIONAL
LAKE
PARK
Cinnamon Bu
Wits End
Tipsoo
Red Cone
Howlock Mtn
Sawtooth Ridge
Diamond Lake
DIAMOND LAKE FISH HATCHERY (STATE)
DIAMOND LAKE INFO CENTER
Diamond Lake
ELEV 5183
DIAMOND LAKE TRAILER COURT
Mt. Thielsen
Camp Cr
Cottonwood
Tiny
Summit Rock
DOUGLAS CO
KLAMATH CO
NORTH ENTRANCE (NPS)
Gaywas Pk
Desert Cone
Pumice Desert
Timber Crater
R. 5½ E.
R. 6 E.
PACIFIC CREST TRAIL
OREGON
WILLAMETTE MERIDIAN
Scale
0 1 2 3 Miles
LEGEND
TRAIL
PRIVATE LAND

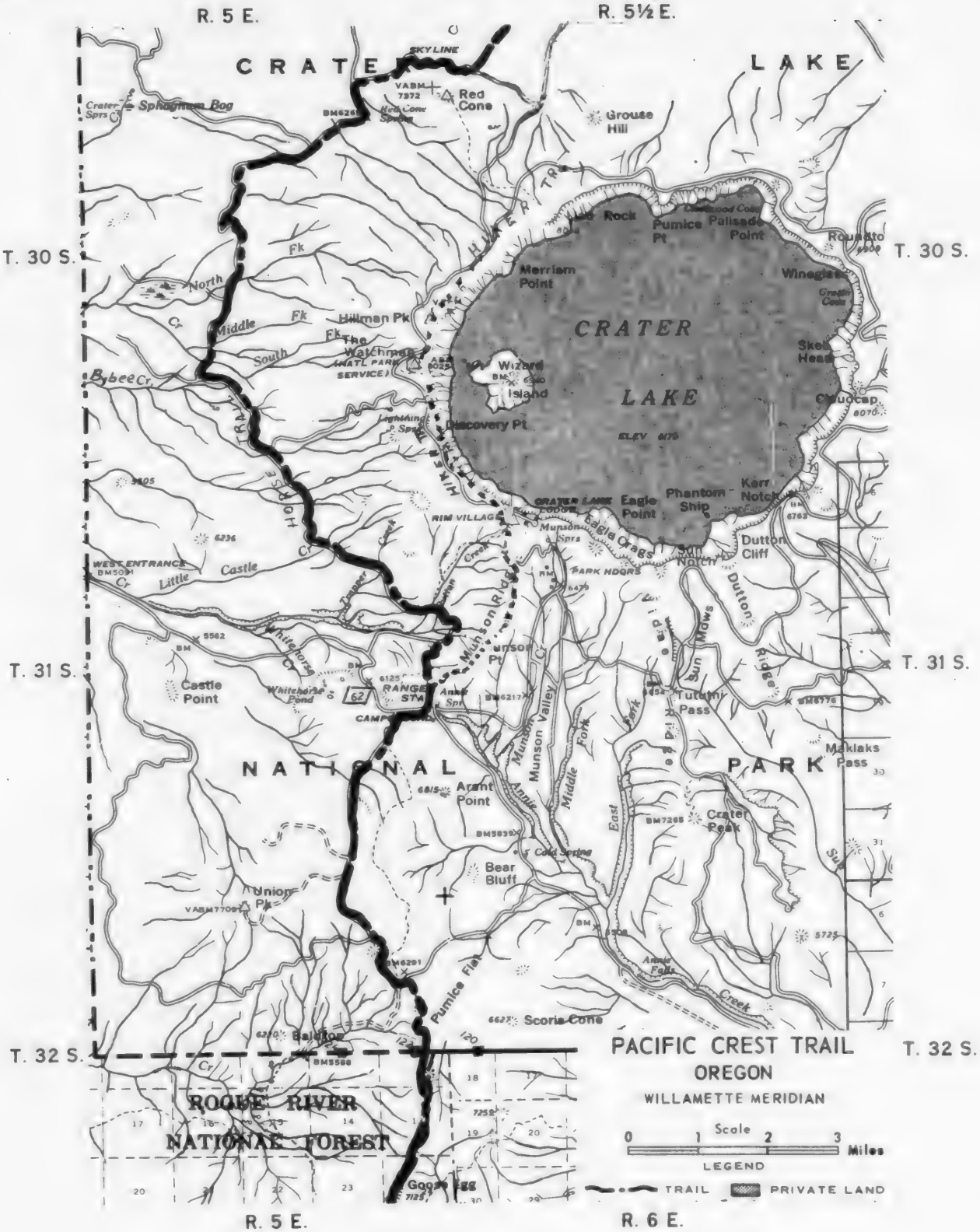
R. 5 E.
R. 5½ E.
CRATER LAKE
SKYLINE
Red Cone
Sphagnum Bog
Grouse Hill
HIKER TR
Pumice Pt
Palisade Point
Roundtop
T. 30 S.
Merriam Point
Winegar
CRATER
LAKE
Skell Head
Cleetwood Cove
Wizard Island
Discovery Pt
Hillman Pk
The Watchman
Bybee Cr
Phantom Ship
Kerr Notch
Eagle Point
Eagle Crags
Sun Notch
Dutton Cliff
RIM VILLAGE
WEST ENTRANCE
Castle Cr
Little Castle
Munson Ridge
Munson Pt
Munson Cr
Munson Valley
Sun Meadows
Dutton Ridge
T. 31 S.
Castle Point
Whitehorse Pond
RANGER STA
Annie Spr
Tutuni Pass
Makiaks Pass
NATIONAL
PARK
Arant Point
Annie Cr
Middle Fork
East Fork
Crater Peak
Cold Spring
Bear Bluff
Union Pk
Pumice Flat
Annie Falls
Scoria Cone
T. 32 S.
PACIFIC CREST TRAIL
OREGON
WILLAMETTE MERIDIAN
ROGUE RIVER
NATIONAL FOREST
Scale
0 1 2 3 Miles
LEGEND
TRAIL
PRIVATE LAND
R. 5 E.
R. 6 E.

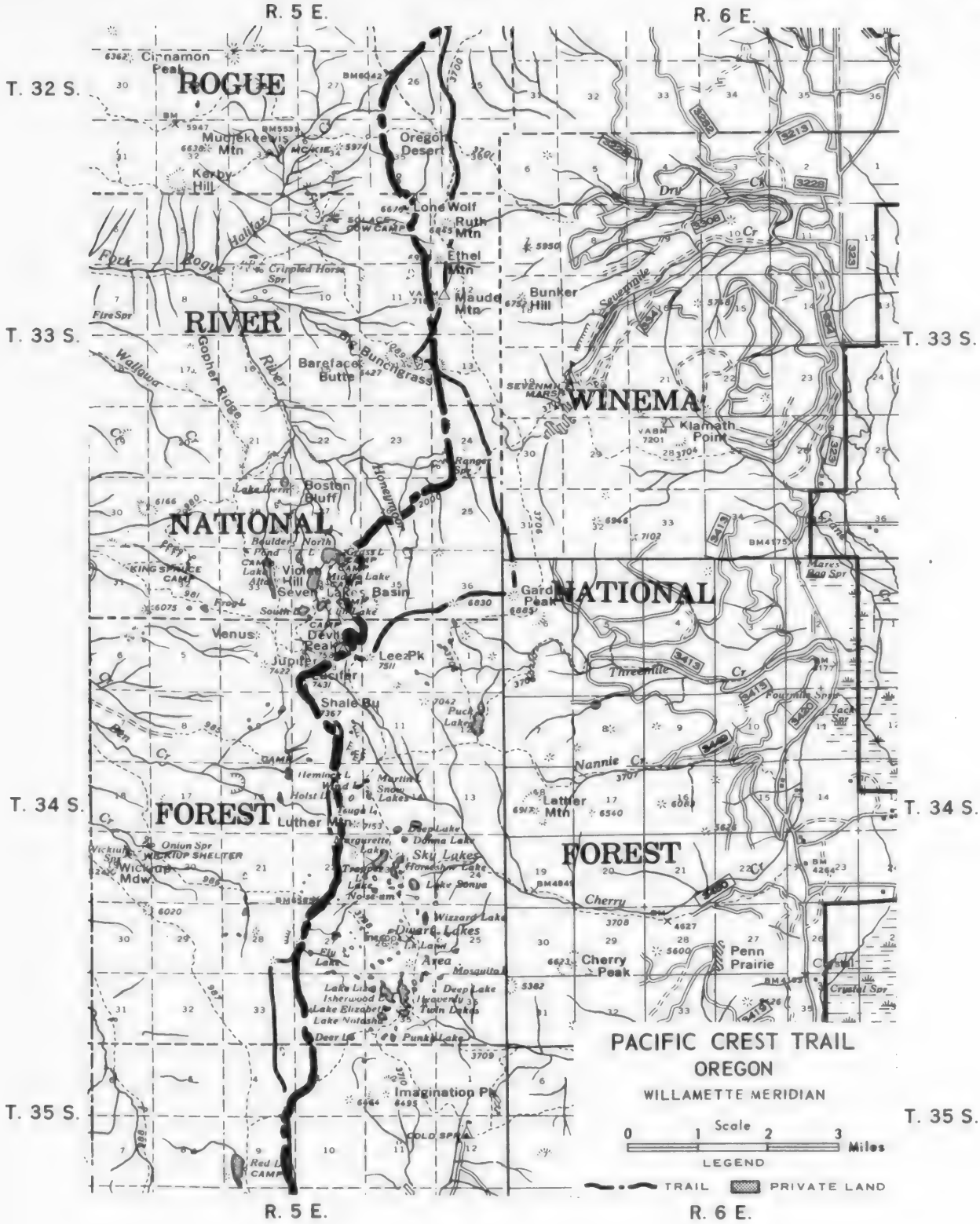
R. 5 E.
R. 6 E.
T. 32 S.
T. 33 S.
T. 34 S.
T. 35 S.
ROGUE
RIVER
NATIONAL
FOREST
WINEMA
NATIONAL
FOREST
Cinnamon Peak
Mudjekeewis Mtn
Kerby Hill
Oregon Desert
Lone Wolf
Ruth Mtn
Ethel Mtn
Maude Mtn
Bunker Hill
Bareface Butte
Big Bunchgrass
Boston Bluff
Klamath Point
Gard Peak
Venus
Jupiter
Lucifer
Lee Pk
Shale Bu
Luther Mtn
Latter Mtn
Cherry Peak
Penn Prairie
Imagination Pk
PACIFIC CREST TRAIL
OREGON
WILLAMETTE MERIDIAN
Scale
0 1 2 3 Miles
LEGEND
TRAIL
PRIVATE LAND

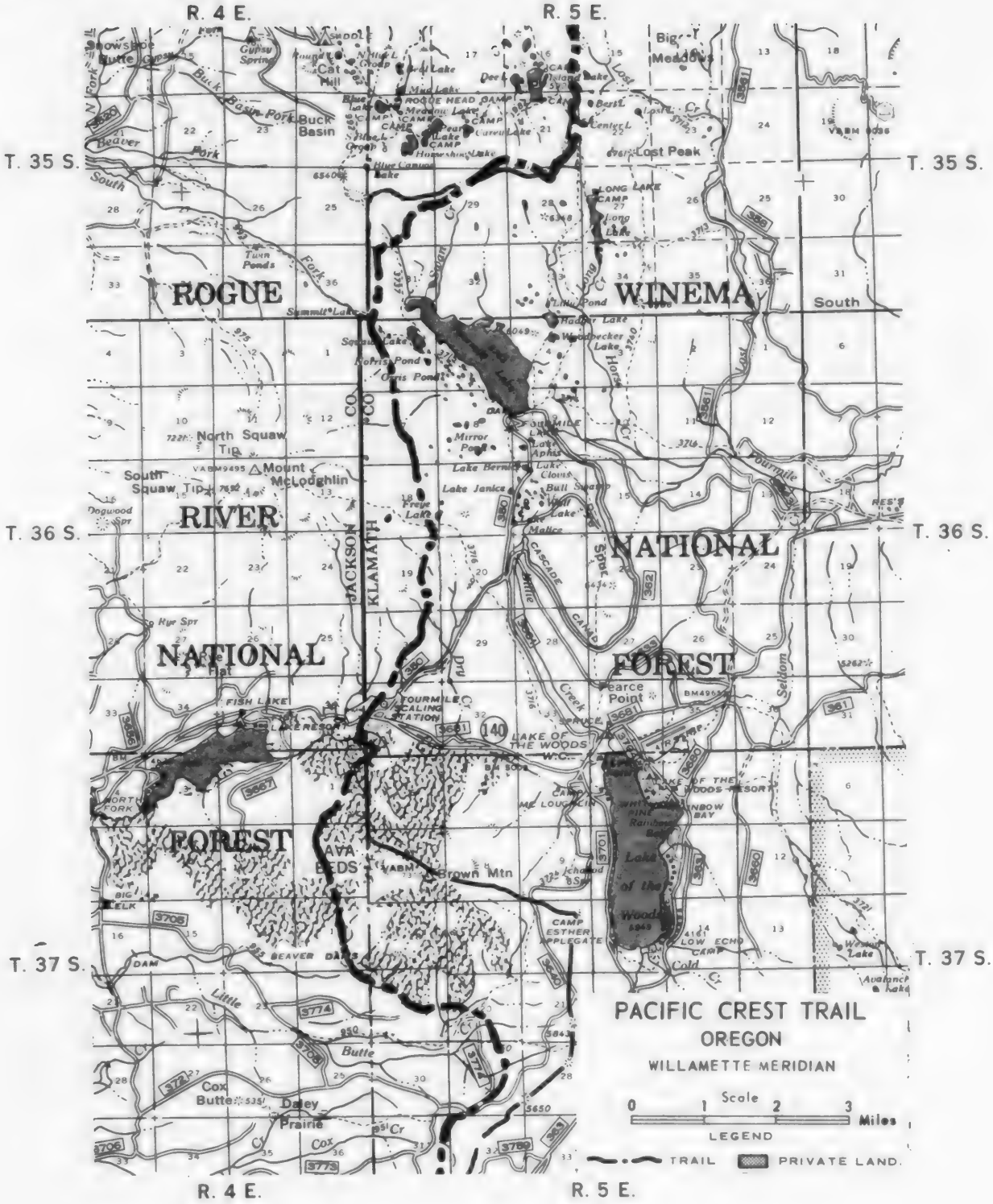
R. 4 E.
R. 5 E.
T. 35 S.
T. 36 S.
T. 37 S.
ROGUE
WINEMA
RIVER
NATIONAL
FOREST
NATIONAL
FOREST
JACKSON CO
KLAMATH CO
Buck Basin
Lost Peak
Big T Meadows
North Squaw Tip
South Squaw Tip
Mount McLoughlin
Summit Lake
Squaw Lake
Mirror Pond
Lake Bernard
Lake Janice
Freye Lake
Four Mile Lake
Lake Aphis
Lake Clouse
Bull Swamp
Wall Lake
Malice
Pearce Point
Tourmile Scaling Station
Fish Lake
Lake Resort
Lake of the Woods
Lake of the Woods Resort
Rainbow Bay
Brown Mtn
Camp Esther Applegate
Low Echo Camp
Cox Butte
Daley Prairie
PACIFIC CREST TRAIL
OREGON
WILLAMETTE MERIDIAN
Scale
0 1 2 3 Miles
LEGEND
TRAIL
PRIVATE LAND

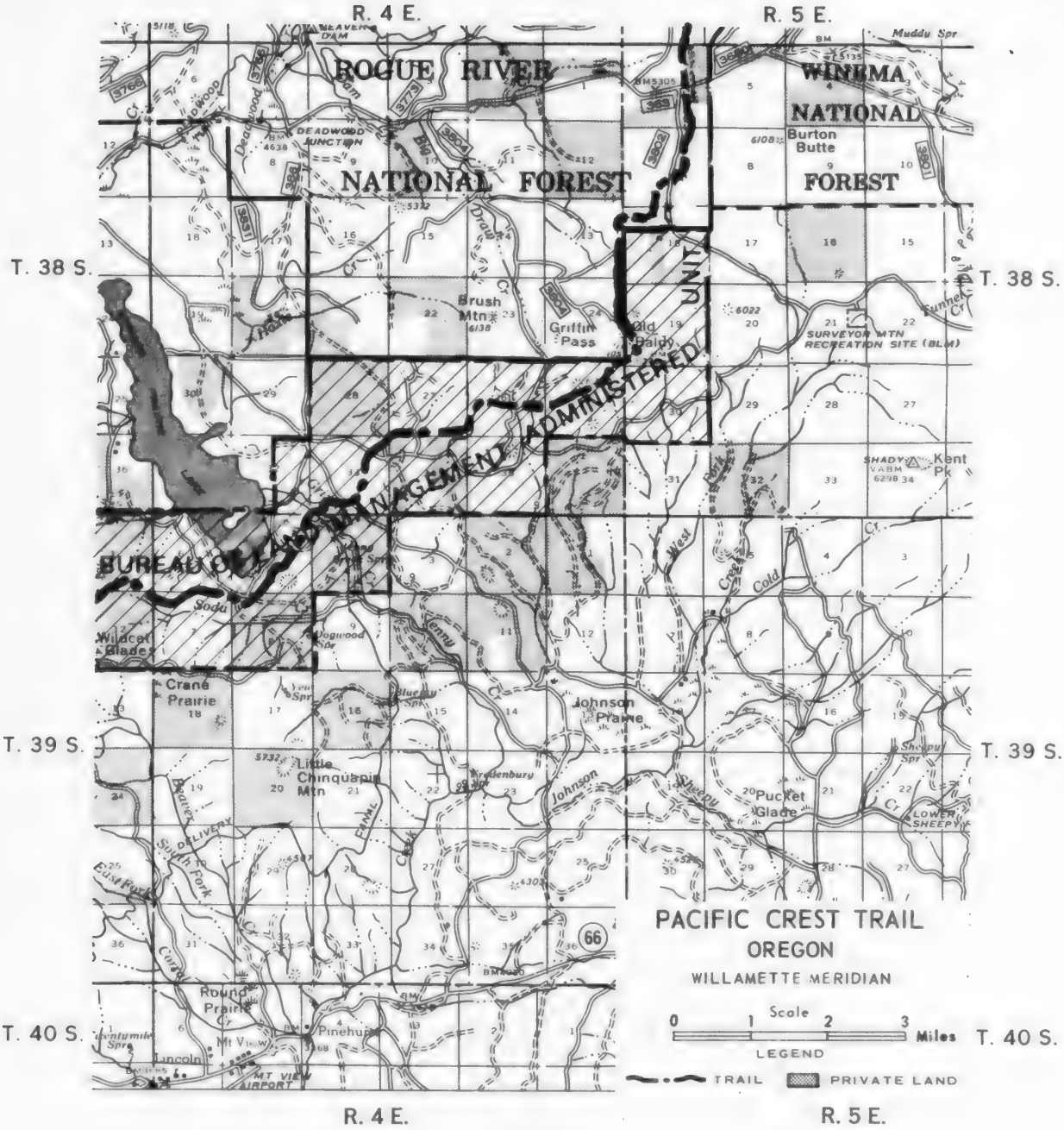
R. 4 E.
R. 5 E.
ROGUE RIVER
NATIONAL FOREST
WINEMA
NATIONAL
FOREST
Burton Butte
DEADWOOD JUNCTION
Brush Mtn
Griffin Pass
Old Baldy
UNIT
SURVEYOR MTN RECREATION SITE (BLM)
Kent Pk
BUREAU OF LAND MANAGEMENT ADMINISTERED
Wildcat Glade
Crane Prairie
Johnson Prairie
Little Chinquapin Mtn
Pucket Glade
LOWER SHEEPY
Round Prairie
Pinehurst
Lincoln
MT VIEW AIRPORT
T. 38 S.
T. 39 S.
T. 40 S.
PACIFIC CREST TRAIL
OREGON
WILLAMETTE MERIDIAN
Scale
0 1 2 3 Miles
LEGEND
TRAIL
PRIVATE LAND

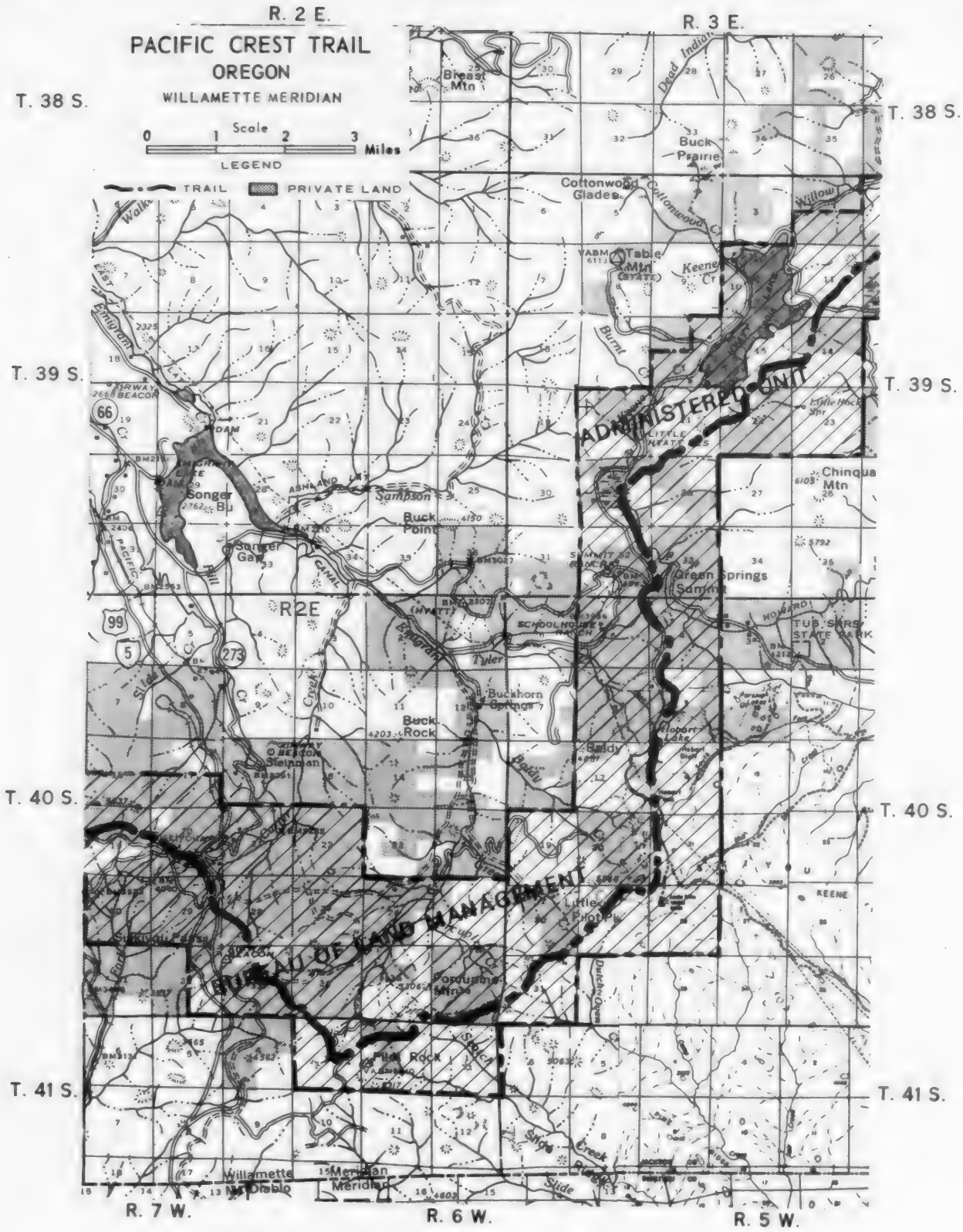
R. 2 E.
PACIFIC CREST TRAIL
OREGON
WILLAMETTE MERIDIAN
Scale
0 1 2 3 Miles
LEGEND
TRAIL
PRIVATE LAND
R. 3 E.
T. 38 S.
T. 39 S.
T. 40 S.
T. 41 S.
R. 7 W.
R. 6 W.
R. 5 W.
R2E
ADMINISTERED UNIT
BUREAU OF LAND MANAGEMENT
Breast Mtn
Buck Prairie
Cottonwood Glades
Table Mtn
Keene
Chinqua Mtn
Green Springs
Summit
Sampson
Buck Point
Songer Bu
Songer Gap
Buckhorn Springs
Buck Rock
Steinman
Baldy
Hobart Lake
Little Pinnacle
Pinnacle Mtns
Rock
Willamette Meridian
Mt Diablo
Meridian
Slide Creek
Slide
Tyler
Burnt
Dead Indian
Willow
Cottonwood
Walker
East Emigrant
Emigrant
Pacific
Canal
Howard
Keene
Little Rock Mtn
Tub Springs State Park
Emigrant Lake
Ashland Lake
Dam
Beacon
66
99
5
273

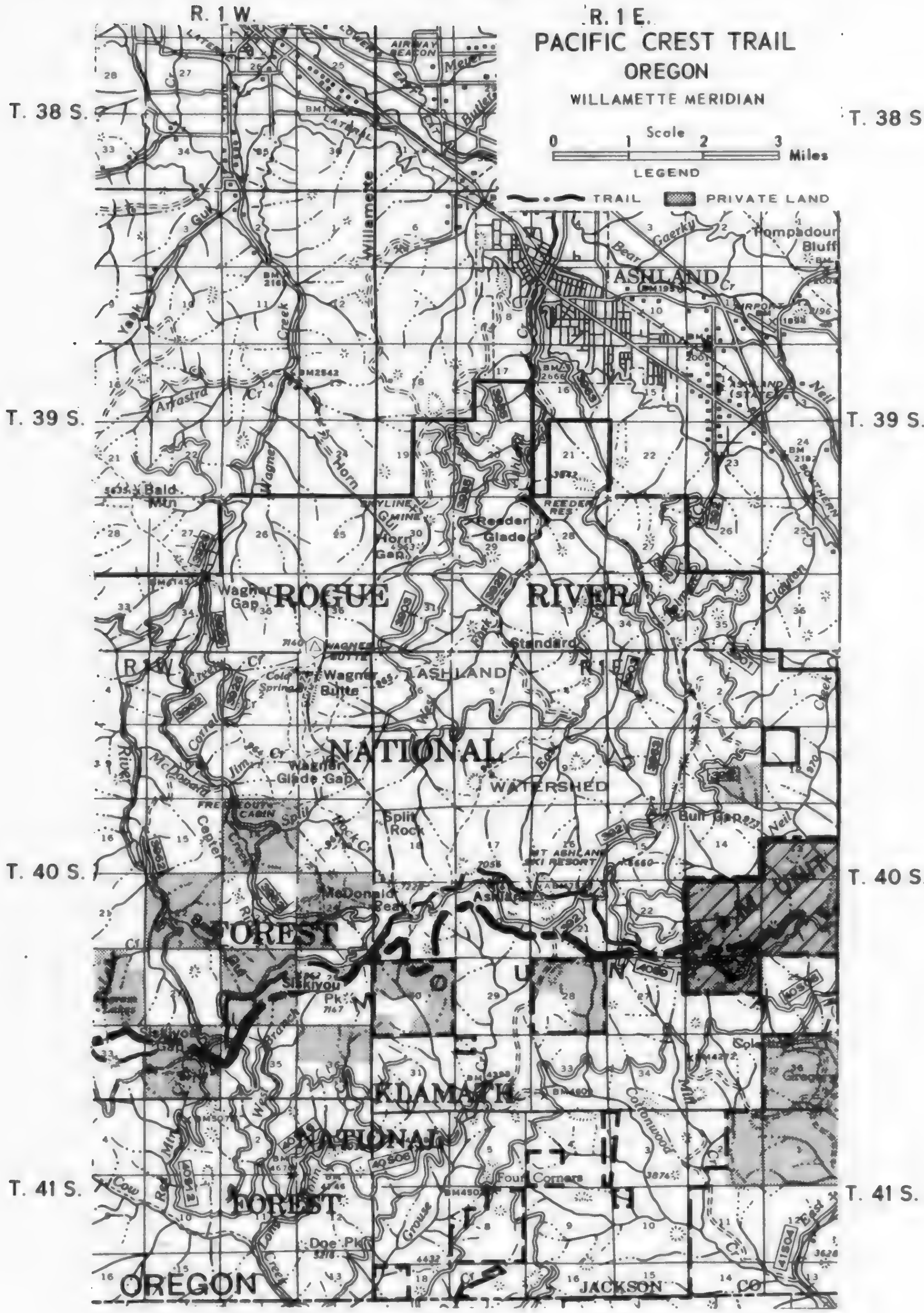
R. 1 W.
R. 1 E.
PACIFIC CREST TRAIL
OREGON
WILLAMETTE MERIDIAN
Scale
0 1 2 3 Miles
LEGEND
TRAIL
PRIVATE LAND
T. 38 S.
T. 39 S.
T. 40 S.
T. 41 S.
ASHLAND
ROGUE RIVER
NATIONAL
FOREST
WATERSHED
KLAMATH
NATIONAL
FOREST
OREGON
JACKSON CO
Wagner Butte
Siskiyou Pk
Four Corners

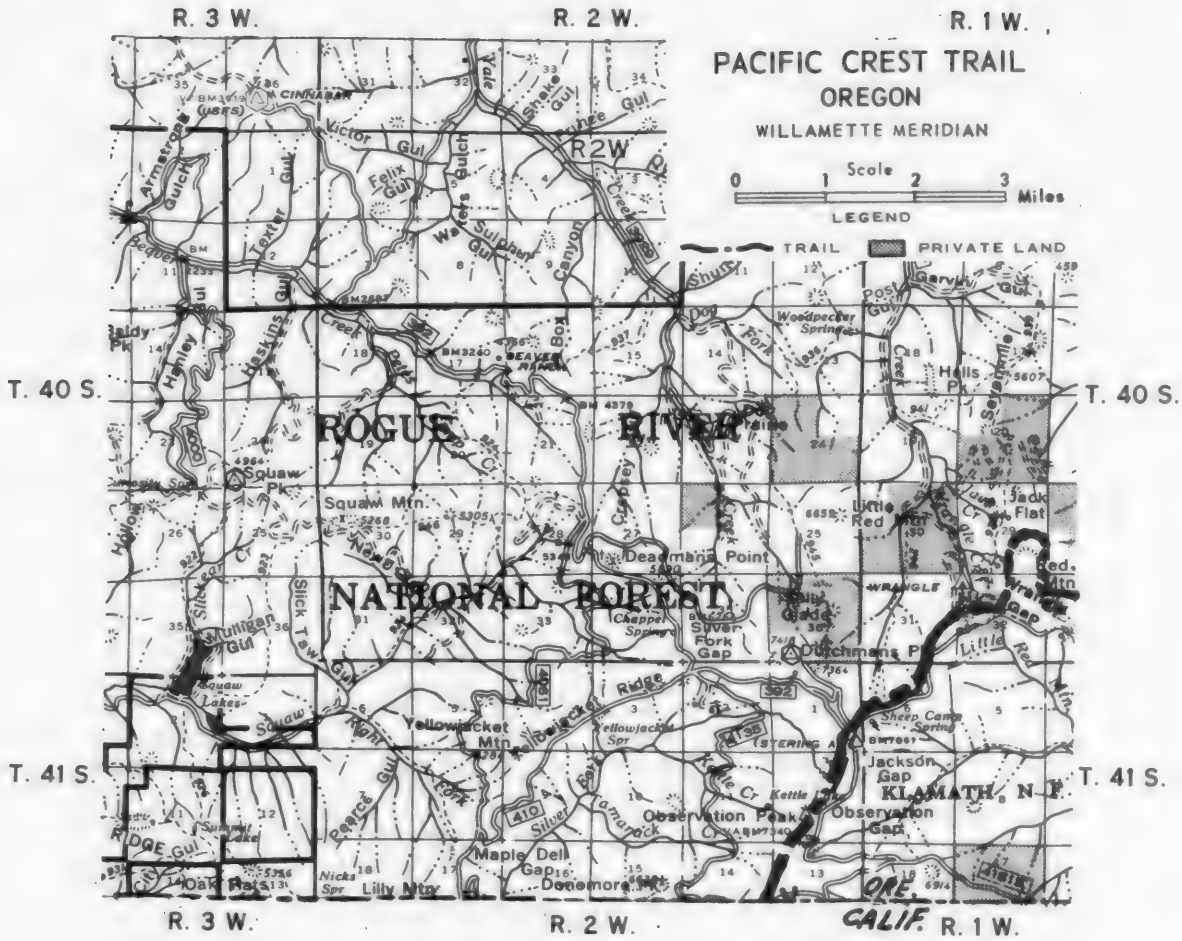
R. 3 W.
R. 2 W.
R. 1 W.
PACIFIC CREST TRAIL
OREGON
WILLAMETTE MERIDIAN
Scale
0 1 2 3 Miles
LEGEND
TRAIL
PRIVATE LAND
T. 40 S.
T. 41 S.
ROGUE RIVER
NATIONAL FOREST
KLAMATH N. F.
R2W
Squaw Mtn.
Squaw Pk.
Deadmans Point
Silver Fork Gap
Dutchmans Pt.
Little Red Mtn.
Jack Flat
Halls Pk.
Yellowjacket Mtn.
Observation Peak
Observation Gap
Jackson Gap
Maple Dell Gap
Donomore
Lilly Mtn.
Oak Flats
Summit Lake
Squaw Lakes
Cinnabar
Beaver Ranch
Woodpecker Springs
Sheep Camp Spring
Yellowjacket Spr
Nicks Spr
Chappel Spring
ORE.
CALIF.

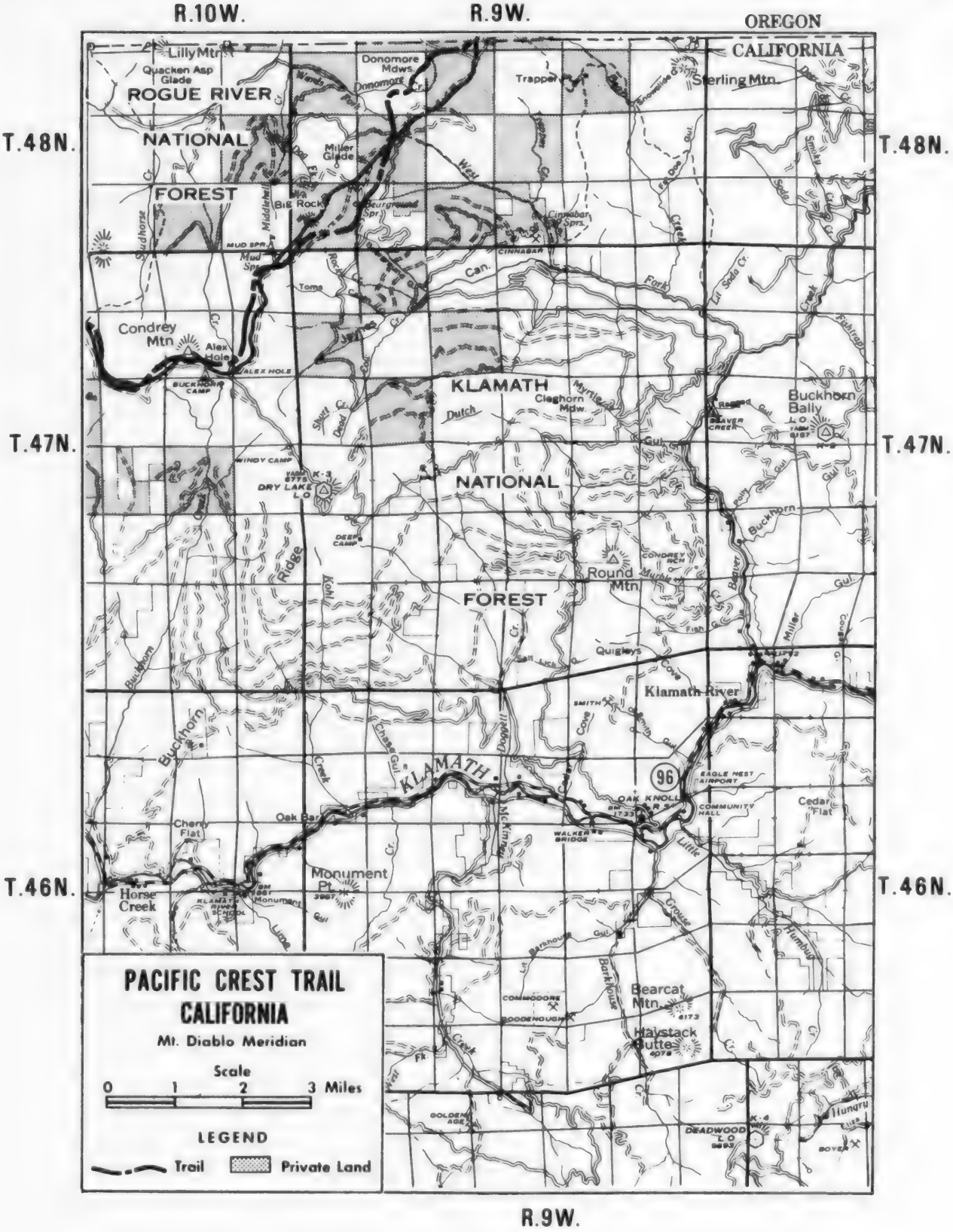
R.10W.
R.9W.
OREGON
CALIFORNIA
T.48N.
T.47N.
T.46N.
ROGUE RIVER
NATIONAL
FOREST
KLAMATH
NATIONAL
FOREST
Lilly Mtn
Quacken Asp Glade
Donomore Mdws.
Trapper
Sterling Mtn
Miller Glade
Big Rock
Cinnabar Sprs.
Condrey Mtn
Alex Hole
Cleghorn Mdw.
Buckhorn Bally
Round Mtn
Quigleys
Klamath River
KLAMATH
Oak Bar
Cherry Flat
Horse Creek
Monument Pt.
Oak Knoll
Cedar Flat
Bearcat Mtn.
Haystack Butte
96
PACIFIC CREST TRAIL
CALIFORNIA
Mt. Diablo Meridian
Scale
0 1 2 3 Miles
LEGEND
Trail
Private Land

PACIFIC CREST TRAIL
CALIFORNIA
Mt. Diablo Meridian
Scale
0 1 2 3 Miles
LEGEND
Trail
Private Land
T.41S.
T.48N.
T.47N.
R.12W.
R.11W.
OREGON
CALIFORNIA
JACKSON
SISKIYOU
ROGUE RIVER NATIONAL FOREST
KLAMATH NATIONAL FOREST
Little Grayback Mtn.
Collings Mtn.
Iron Knob
Iron Hand
STEIN BUTTE LOOKOUT
Lick Mtn
Ahney Butte
Windy Pk.
COOK AND GREEN STA
Cameron Mdw.
White Mtn.
Cook and Green Pass
Elk Wallow
Copper Butte
REEVES RANCH
Red Butte
Kangaroo Mtn.
Horsetail Falls
Upper Devils Pk.
Middle Devils Pk.
Alder Spr.
Carlton Pasture
Scraggy Mtn

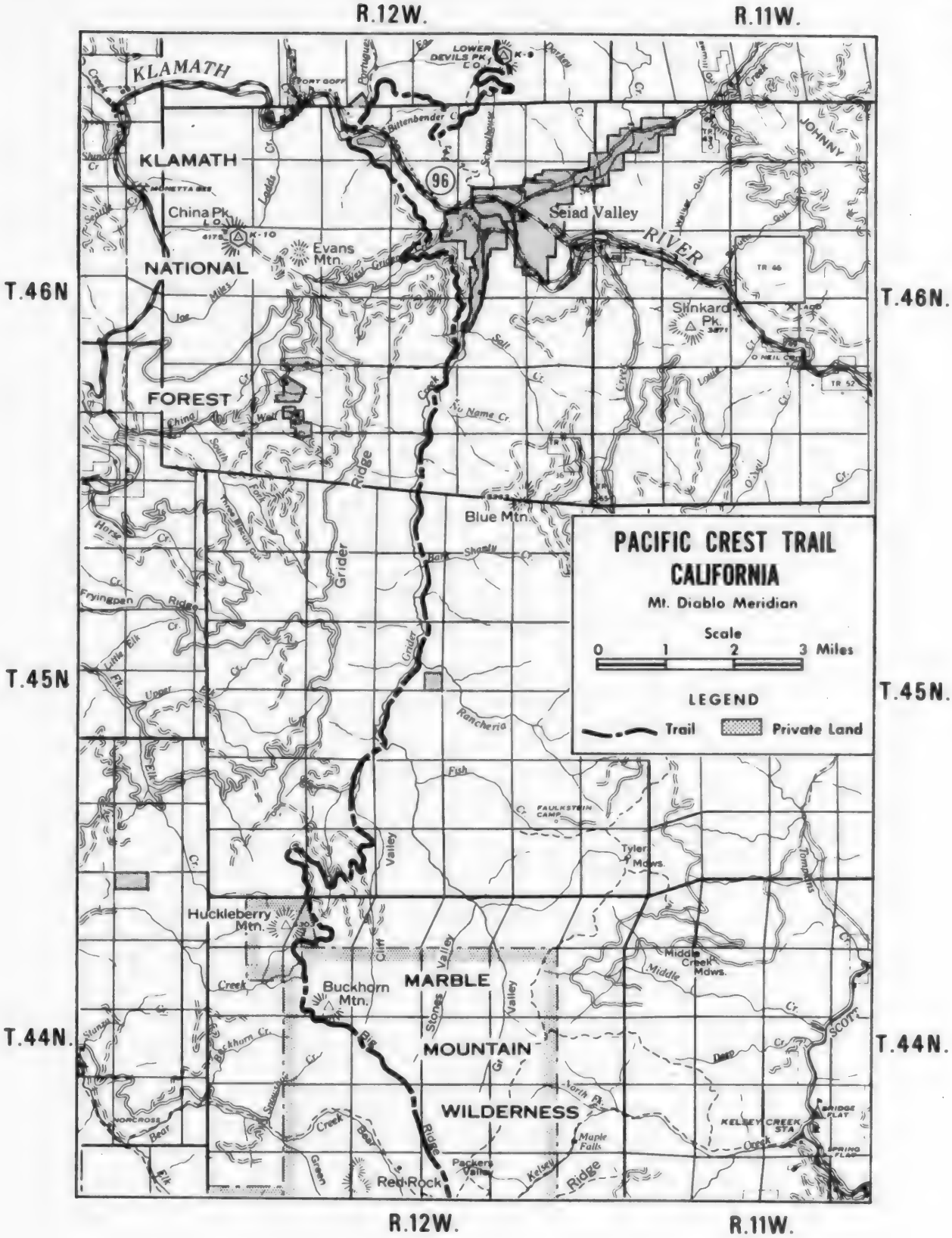
R.12W.
R.11W.
T.46N
T.46N.
T.45N
T.45N.
T.44N.
T.44N.
KLAMATH
KLAMATH
NATIONAL
FOREST
China Pk.
Evans Mtn.
Seiad Valley
RIVER
JOHNNY
Stinkard Pk.
Blue Mtn.
Grider Ridge
Huckleberry Mtn.
Buckhorn Mtn.
MARBLE
MOUNTAIN
WILDERNESS
Red Rock
PACIFIC CREST TRAIL
CALIFORNIA
Mt. Diablo Meridian
Scale
0 1 2 3 Miles
LEGEND
Trail
Private Land

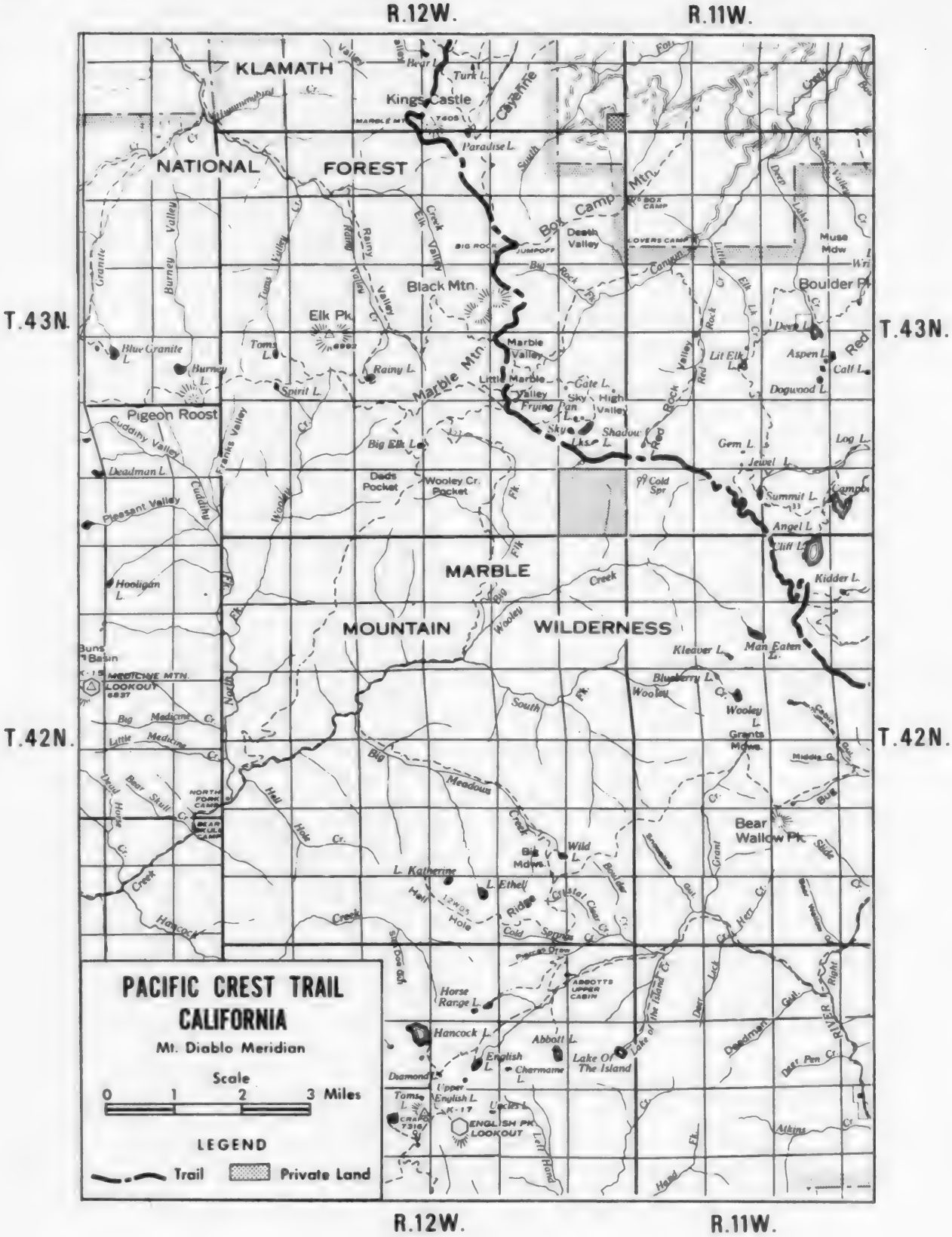
R.12W.
R.11W.
T.43N.
T.42N.
KLAMATH
NATIONAL
FOREST
MARBLE
MOUNTAIN
WILDERNESS
Kings Castle
Paradise L.
Cayetine
Box Camp Mtn.
Death Valley
Black Mtn.
Elk Pk.
Marble Mtn.
Marble Valley
Little Marble Valley
Frying Pan L.
Sky L.
High Valley
Gate L.
Shadow L.
Red Rock Valley
Lit Elk L.
Aspen L.
Red
Calf L.
Dogwood L.
Boulder Pk.
Muse Mdw.
Deer L.
Gem L.
Jewel L.
Log L.
Summit L.
Angel L.
Cliff L.
Kidder L.
Man Eaten L.
Kleaver L.
Blueberry L.
Wooley L.
Grants Mdw.
Bear Wallow Pk.
Wild L.
Big Mdw.
L. Katherine
L. Ethell
Crystal Cave Cr.
Cold Spring
Horse Range L.
Hancock L.
Abbott L.
Lake Of The Island
English L.
Charmaine L.
Diamond L.
Upper English L.
Tomes L.
ENGLISH PK. LOOKOUT
Blue Granite L.
Burney L.
Tomes L.
Rainy L.
Spirit L.
Big Elk L.
Pigeon Roost
Deadman L.
Pleasant Valley
Hooligan L.
Buns Basin
MEDICINE MTN. LOOKOUT
Big Medicine Cr.
Little Medicine Cr.
NORTH FORK CAMP
BEAR VALLEY CAMP
Dads Pocket
Wooley Cr. Pocket
Cold Spr.
Big Meadows Creek
Hell Hole Cr.
Hancock Creek
Deadman Gul.
Dry Pen Cr.
Atkins Cr.
Head Fk.
Lake Fork
Right Fk.
Middle Cr.
Blue Cr.
Slide Cr.
Grant Cr.
Cabin Gul.
Bear Wallow Gul.
Little Hond
Dry Lake
Little Elk Cr.
Red Rock Cr.
Rainy Valley
Elk Valley
Tums Valley
Franks Valley
Cuddihy Valley
Burney Valley
Granite
Wooley Fk.
Big Wooley Fk.
South Fk.
North Fk.
Big Elk Fk.
Big Rock Pk.
Lovers Camp
Jumpoff
Big Rock
Paradise Valley
Deep Lake
Sugar Valley
Fox Creek
Turk L.
Bear L.
Muddy Valley
Wilkinson Cr.
PACIFIC CREST TRAIL
CALIFORNIA
Mt. Diablo Meridian
Scale
0 1 2 3 Miles
LEGEND
Trail
Private Land

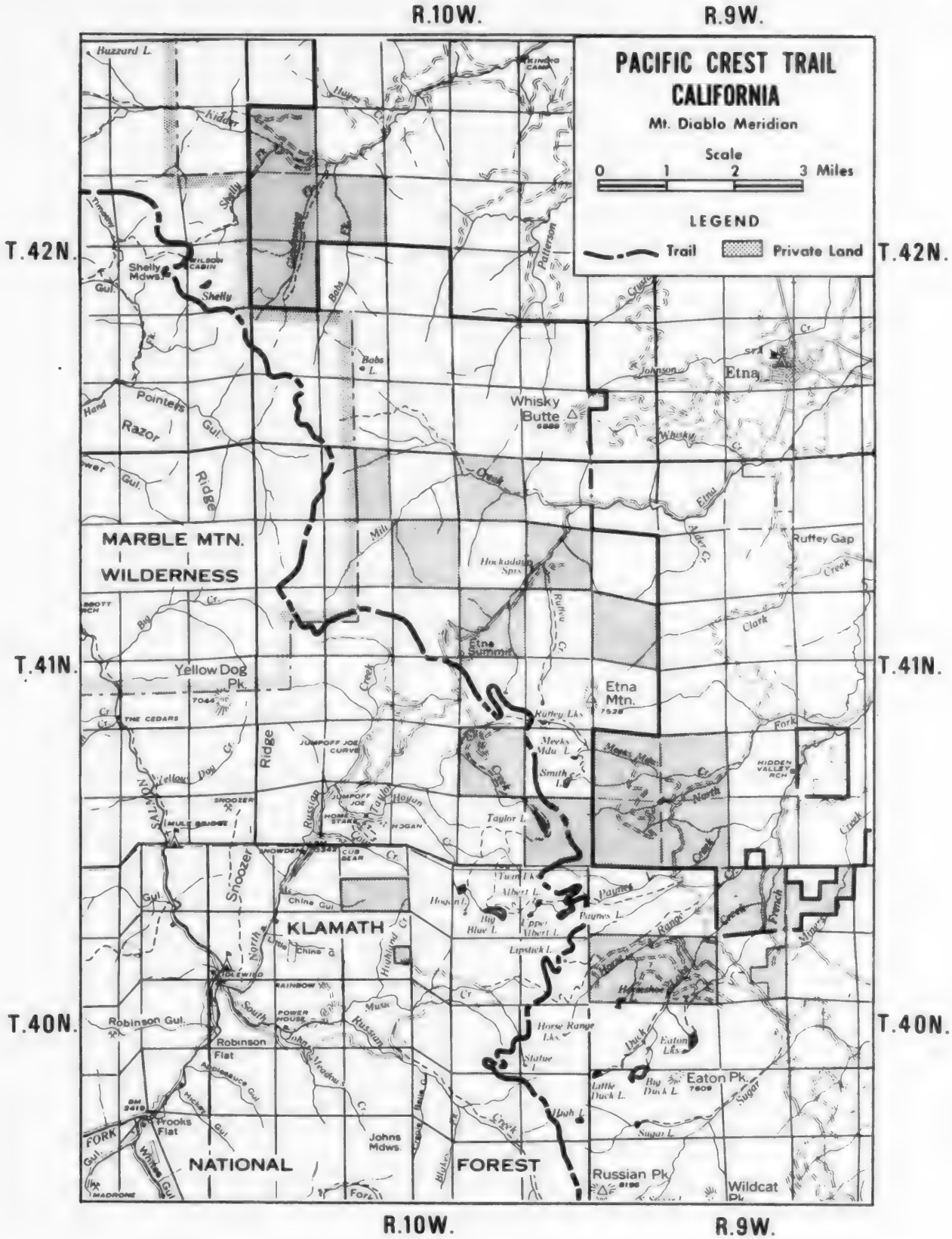
R.10W.
R.9W.
PACIFIC CREST TRAIL
CALIFORNIA
Mt. Diablo Meridian
Scale
0 1 2 3 Miles
LEGEND
Trail
Private Land
T.42N.
T.41N.
T.40N.
MARBLE MTN.
WILDERNESS
KLAMATH
NATIONAL
FOREST
Etna
Whisky Butte
Etna Mtn.
Yellow Dog Pk.
Eaton Pk.
Russian Pk.
Wildcat Pk.
Robinson Flat
Brooks Flat
Johns Mdws.
Shelly Mdws.
Buzzard L.
Bobs L.
Ruffey Gap
Etna Summit
Taylor L.
Smith L.
Paynes L.
Lipstick L.
Horse Range Lks.
Eaton Lks.
Little Duck L.
Big Duck L.
Sugar L.
Ubah L.
Statue
Robinson Gul.
Razor Ridge
Snoozer Ridge
Russian Ridge
Horse Range
Sugar
Clark
Etna
Johnson
Whisky
Shelly
Patterson
Bobs
Mill
Creek
Big
Yellow Dog Cr.
Hand
Pointers
Gul.
Fork
North
South
Musk
Russian
Duck
Sugar
Mines
French
Fork
Blue Cr.
Blue Pk.
Bluff
Hogan
Taylor
Twin Lks.
Albert L.
Upper Albert L.
Big Blue L.
Meeks Mdw. L.
Ruffey Lks.
Hockaday Spr.
Horseshoe Lks.
Johns Mdws.
Madrone
Fork
Gul.
Mickey Gul.
Applesauce Gul.
Chino Gul.
Chino Cr.
Highland Cr.
Musk
Rainbow
Power House
Widlewild
Mule Bridge
Snoozer
Jumpoff Joe
Jumpoff Joe Curve
Cub Bear
Hidden Valley Rch
Wilson Cabin
Pineway
Kidder
Huyer Cr.
Kinding Camp
Gulch
Cr.
Pk.

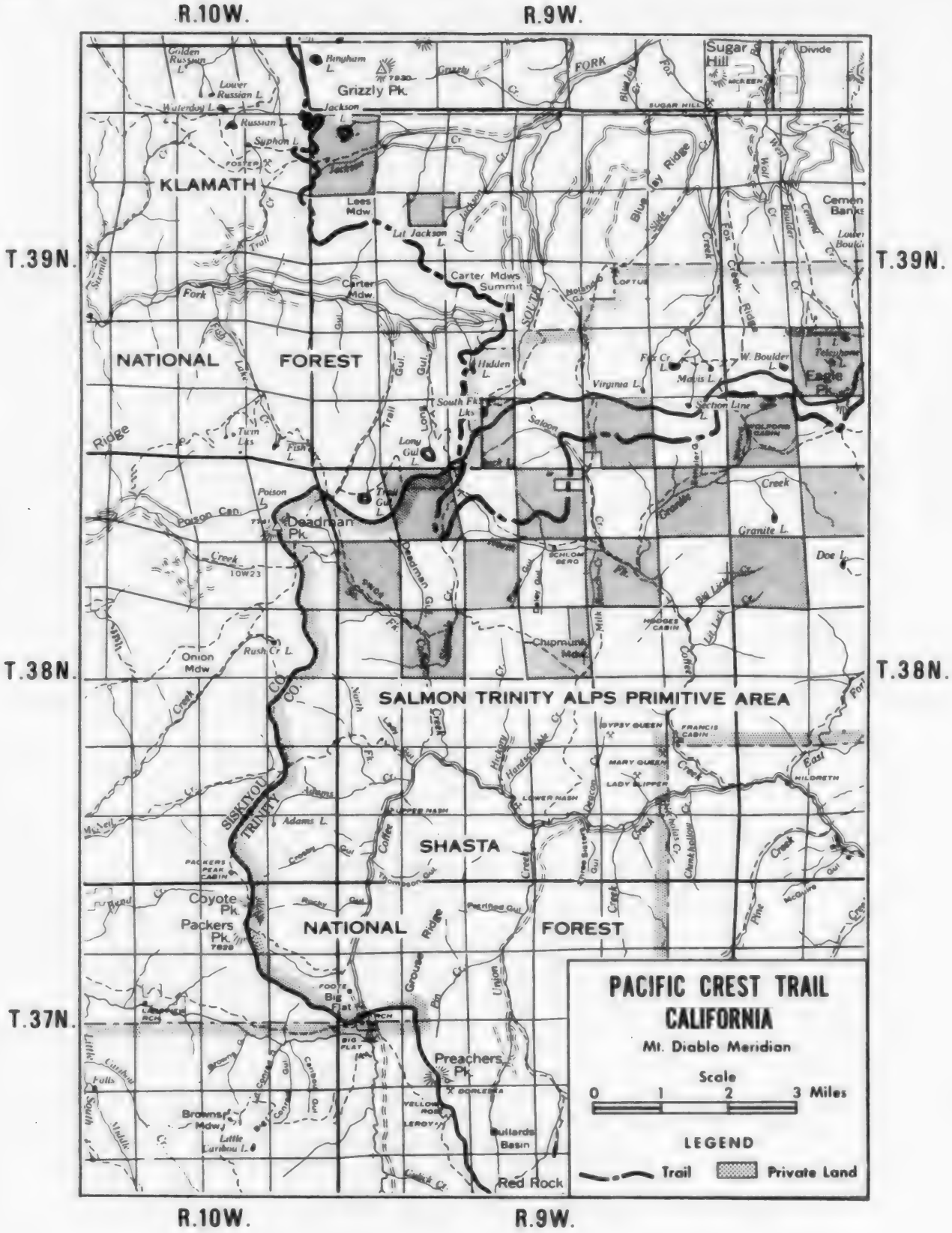
R.10W.
R.9W.
T.39N.
T.38N.
T.37N.
KLAMATH
NATIONAL FOREST
SALMON TRINITY ALPS PRIMITIVE AREA
SISKIYOU
TRINITY
SHASTA
NATIONAL FOREST
Grizzly Pk.
Sugar Hill
Divide
Lees Mdw.
Lit Jackson L.
Carter Mdw.
Carter Mdws Summit
Blue Ridge
Eagle Pk.
Deadman Pk.
Onion Mdw.
Chipmunk Mdw.
Coyote Pk.
Packers Pk.
Big Flat
Preachers Pk.
Brownsi Mdw.
Bullards Basin
Red Rock
PACIFIC CREST TRAIL
CALIFORNIA
Mt. Diablo Meridian
Scale
0 1 2 3 Miles
LEGEND
Trail
Private Land

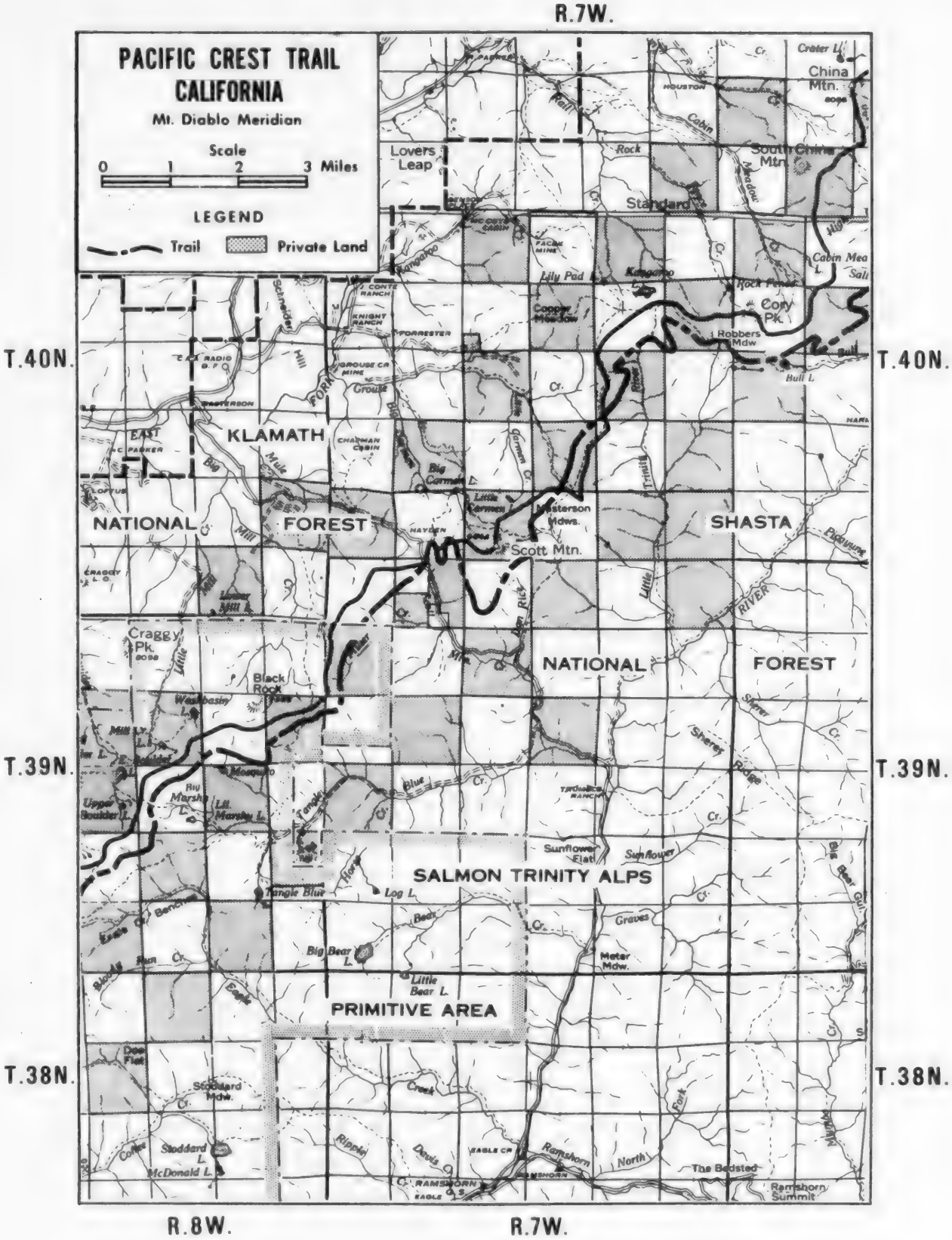
PACIFIC CREST TRAIL
CALIFORNIA
Mt. Diablo Meridian
Scale
0 1 2 3 Miles
LEGEND
Trail
Private Land
R.7W.
T.40N.
T.39N.
T.38N.
R.8W.
R.7W.
KLAMATH
NATIONAL
FOREST
SHASTA
NATIONAL
FOREST
SALMON TRINITY ALPS
PRIMITIVE AREA
Lovers Leap
China Mtn.
South China Mtn.
Standard
Cory Pk.
Robbers Mdw
Bull L
Masterson Mdws.
Scott Mtn.
Craggy Pk.
Black Rock
Sunflower Flat
Log L
Big Bear L.
Little Bear L.
Meter Mdw.
Dee Flat
Stoddard Mdw.
Stoddard L.
McDonald L.
The Bedsted
Ramshorn Summit

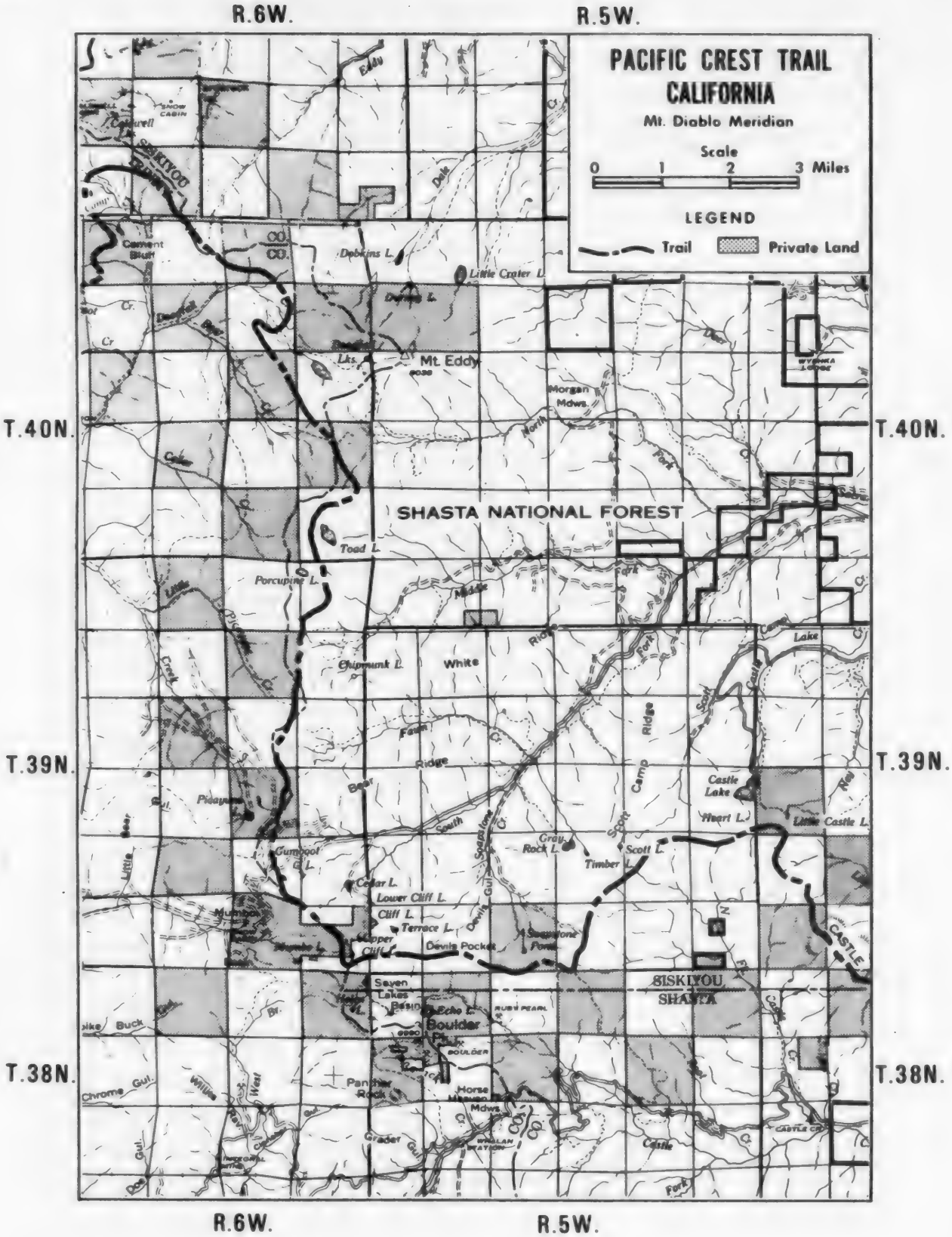
R.6W.
R.5W.
PACIFIC CREST TRAIL
CALIFORNIA
Mt. Diablo Meridian
Scale
0 1 2 3 Miles
LEGEND
Trail
Private Land
T.40N.
T.39N.
T.38N.
SHASTA NATIONAL FOREST
Mt. Eddy
Morgan Mdws.
Toad L.
Porcupine L.
Chipmunk L.
White
Castle Lake
Heart L.
Little Castle L.
Gray Rock L.
Scott L.
Timber L.
Gumboot L.
Cedar L.
Lower Cliff L.
Cliff L.
Terrace L.
Upper Cliff L.
Devils Pocket
Seven Lakes Basin
Boulder Pk.
Panther Rock
Horse Mdws.
SISKIYOU
SHASTA
CASTLE

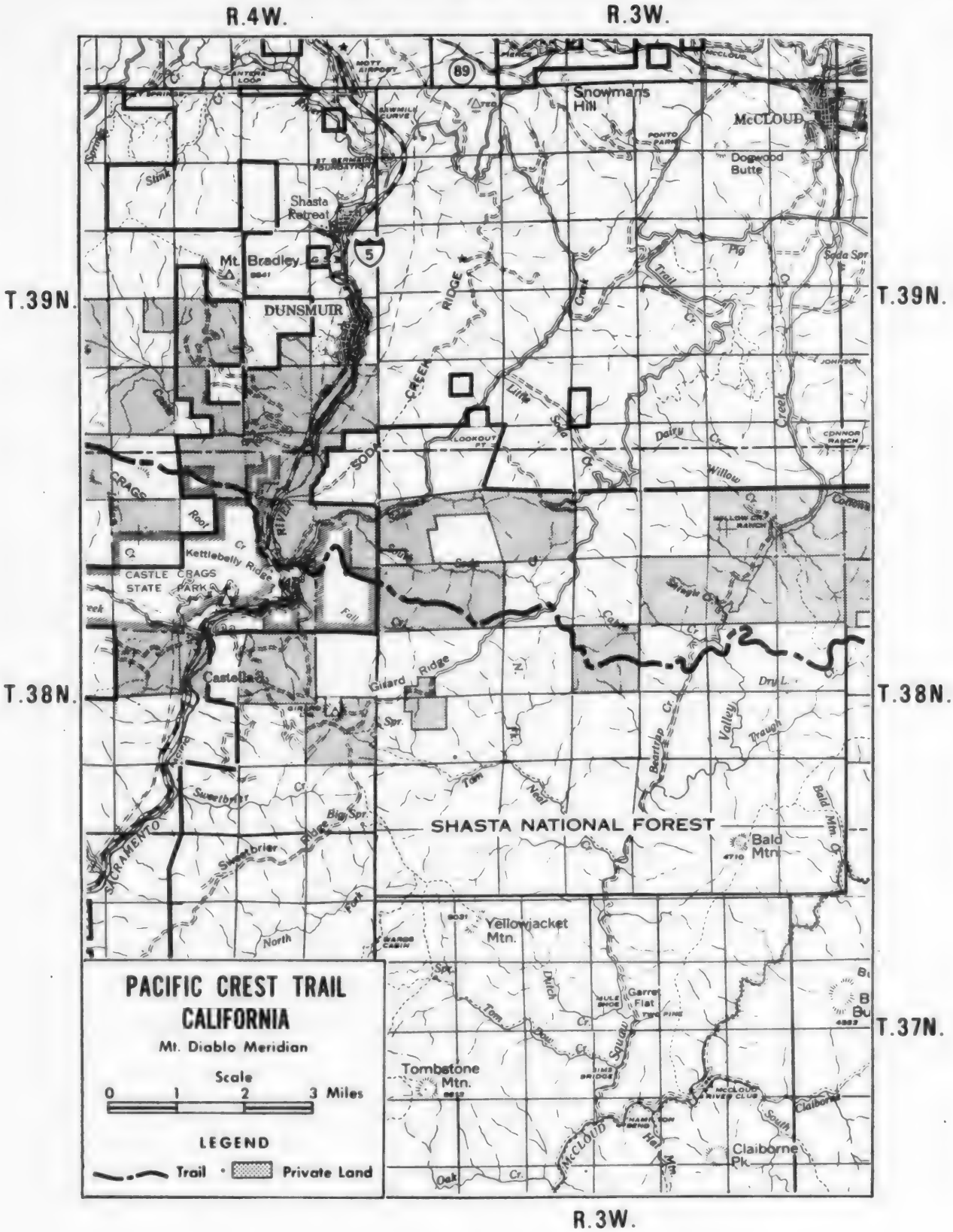
R.4W.
R.3W.
T.39N.
T.38N.
T.37N.
Snowmans Hill
McCLOUD
Dogwood Butte
Shasta Retreat
Mt. Bradley
DUNSMUIR
Castella
CASTLE CRAGS STATE PARK
Kettlebelly Ridge
Gilard Ridge
SHASTA NATIONAL FOREST
Bald Mtn.
Yellowjacket Mtn.
Tombstone Mtn.
Claiborne Pk.
Garrett Flat
PACIFIC CREST TRAIL
CALIFORNIA
Mt. Diablo Meridian
Scale
0 1 2 3 Miles
LEGEND
Trail
Private Land

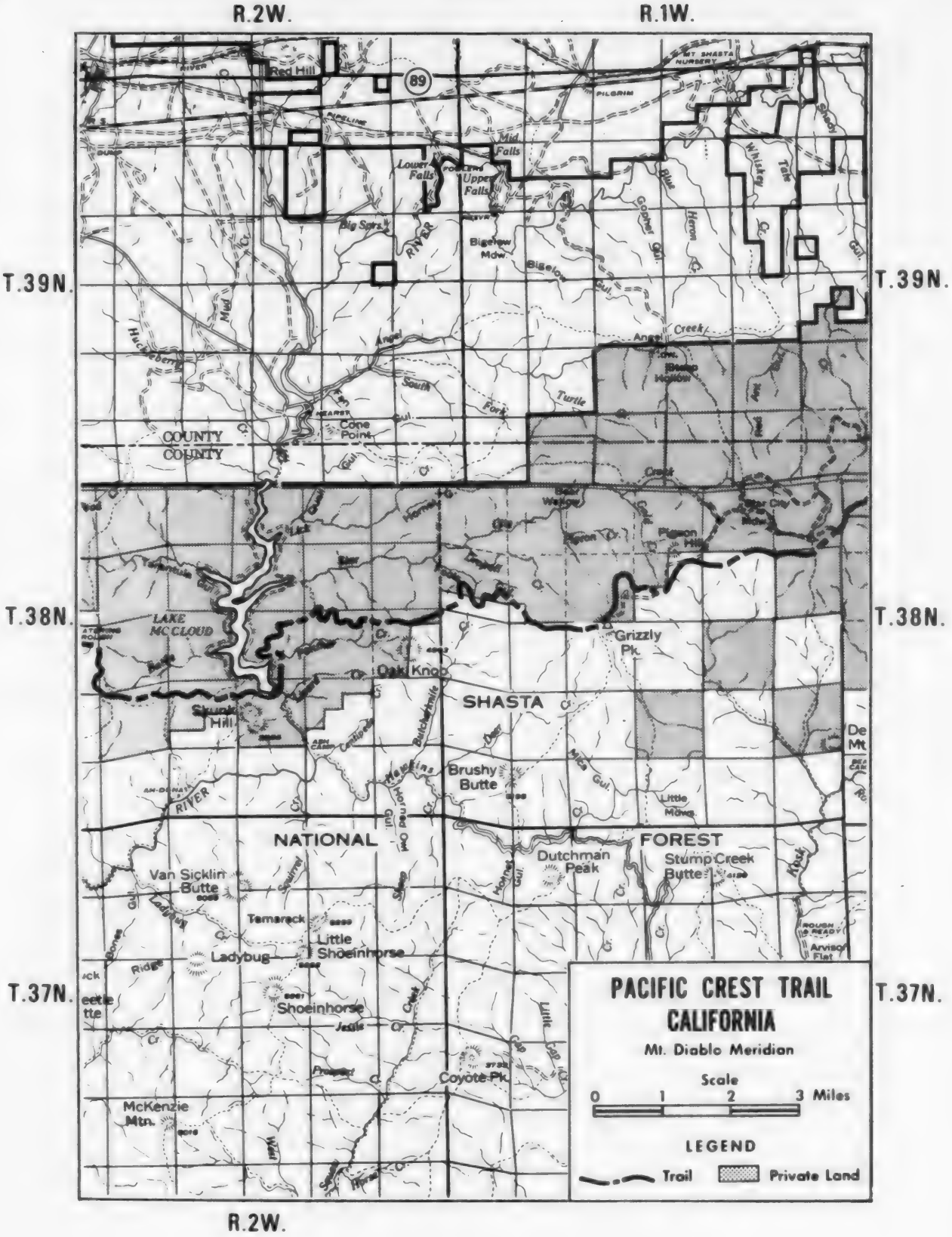
R.2W.
R.1W.
T.39N.
T.38N.
T.37N.
Red Hill
89
Mid Falls
Lower Falls
Upper Falls
Big Springs
Bigelow Mdw.
Angel Creek
Cone Point
COUNTY
COUNTY
LAKE MCCLOUD
Grizzly Pk.
Oak Knob
SHASTA
Skunk Hill
Brushy Butte
Little Mdw.
NATIONAL
FOREST
Dutchman Peak
Stump Creek Butte
Van Sicklin Butte
Tamarack
Little Shoeinhorse
Ladybug
Shoeinhorse
Coyote Pk.
McKenzie Mtn.
Arvison Flat
PACIFIC CREST TRAIL
CALIFORNIA
Mt. Diablo Meridian
Scale
0 1 2 3 Miles
LEGEND
Trail
Private Land

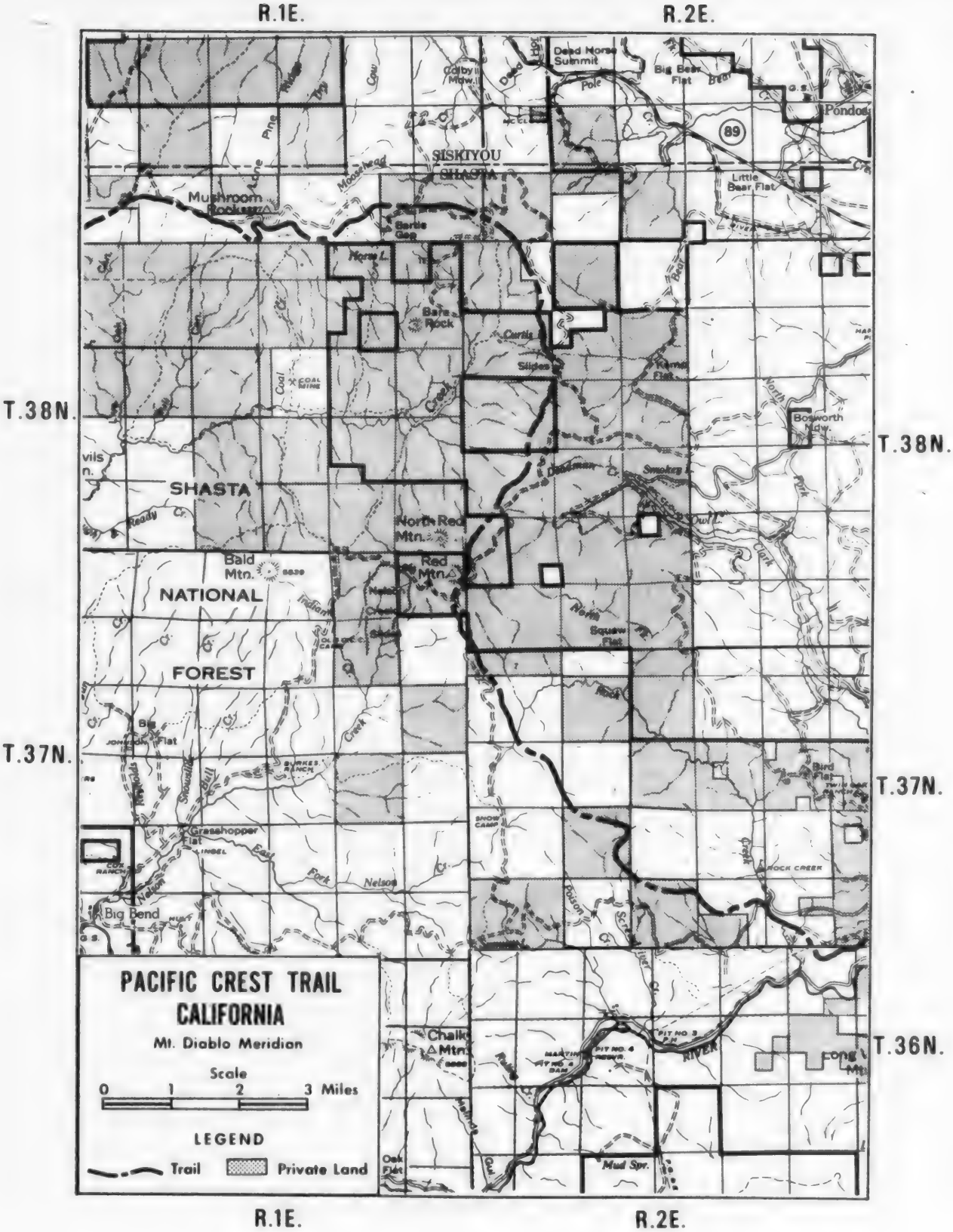
R.1E.
R.2E.
T.38N.
T.37N.
T.36N.
SISKIYOU
SHASTA
SHASTA
NATIONAL
FOREST
Mushroom Rockslide
Dead Horse Summit
Big Bear Flat
Little Bear Flat
Pondosa
89
Bartle Gap
Bare Rock
Curtis
Slides
Bosworth Mdw.
North Red Mtn.
Red Mtn.
Bald Mtn.
Squaw Flat
Bird Flat
Grasshopper Flat
Big Bend
Nelson
Chalk Mtn.
Long Mtn.
Mud Spr.
PACIFIC CREST TRAIL
CALIFORNIA
Mt. Diablo Meridian
Scale
0 1 2 3 Miles
LEGEND
Trail
Private Land

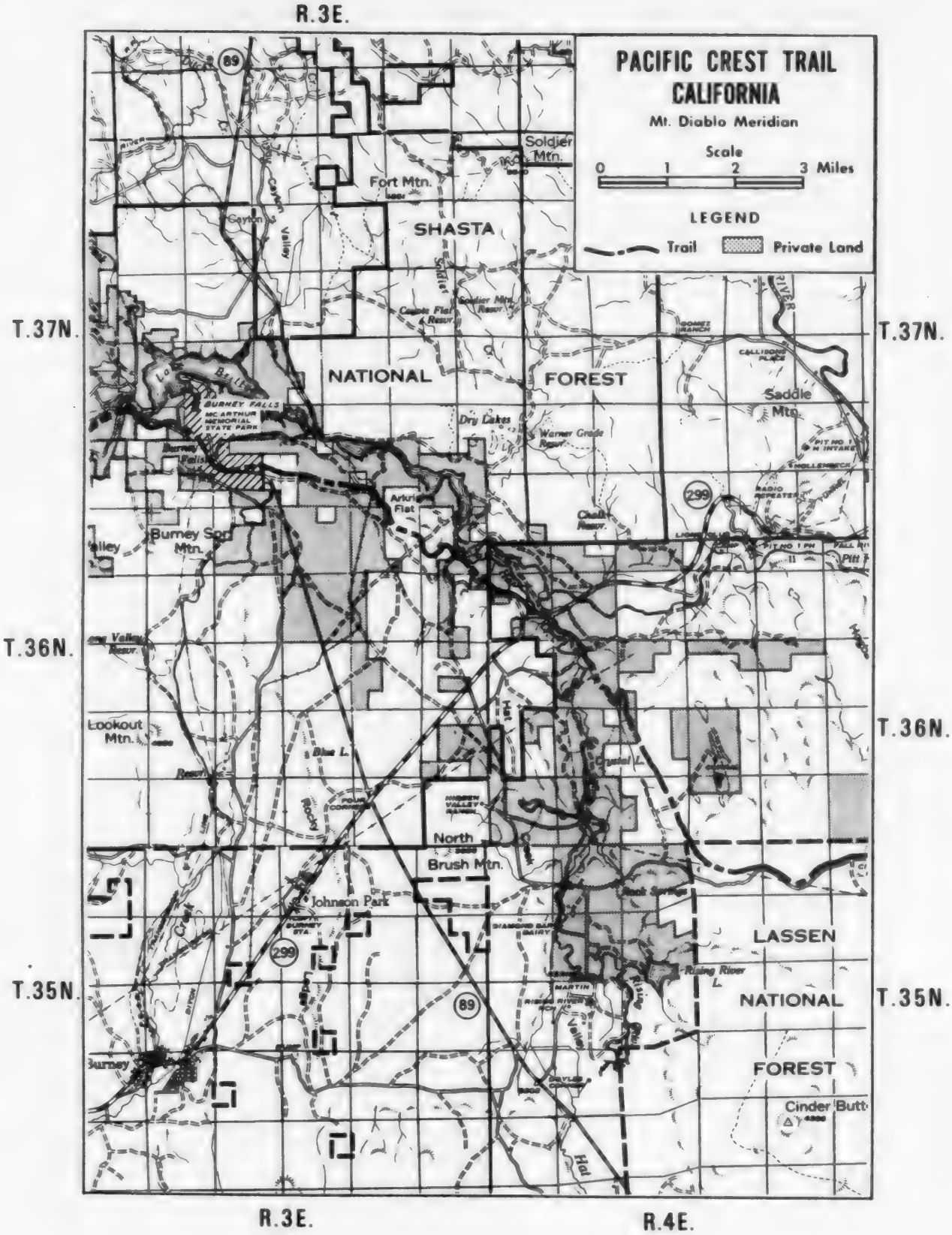
PACIFIC CREST TRAIL
CALIFORNIA
Mt. Diablo Meridian
Scale
0 1 2 3 Miles
LEGEND
Trail
Private Land
R.3E.
R.4E.
T.37N.
T.36N.
T.35N.
SHASTA
NATIONAL
FOREST
LASSEN
NATIONAL
FOREST
Soldier Mtn.
Fort Mtn.
Saddle Mtn.
Burney Fall
Burney Sod Mtn.
Lookout Mtn.
North Brush Mtn.
Johnson Park
Burney
Cinder Butte
Arkins Flat
Dry Lakes
Warner Grade Resvr.
Rising River L.
Blue L.
Crystal L.
89
299

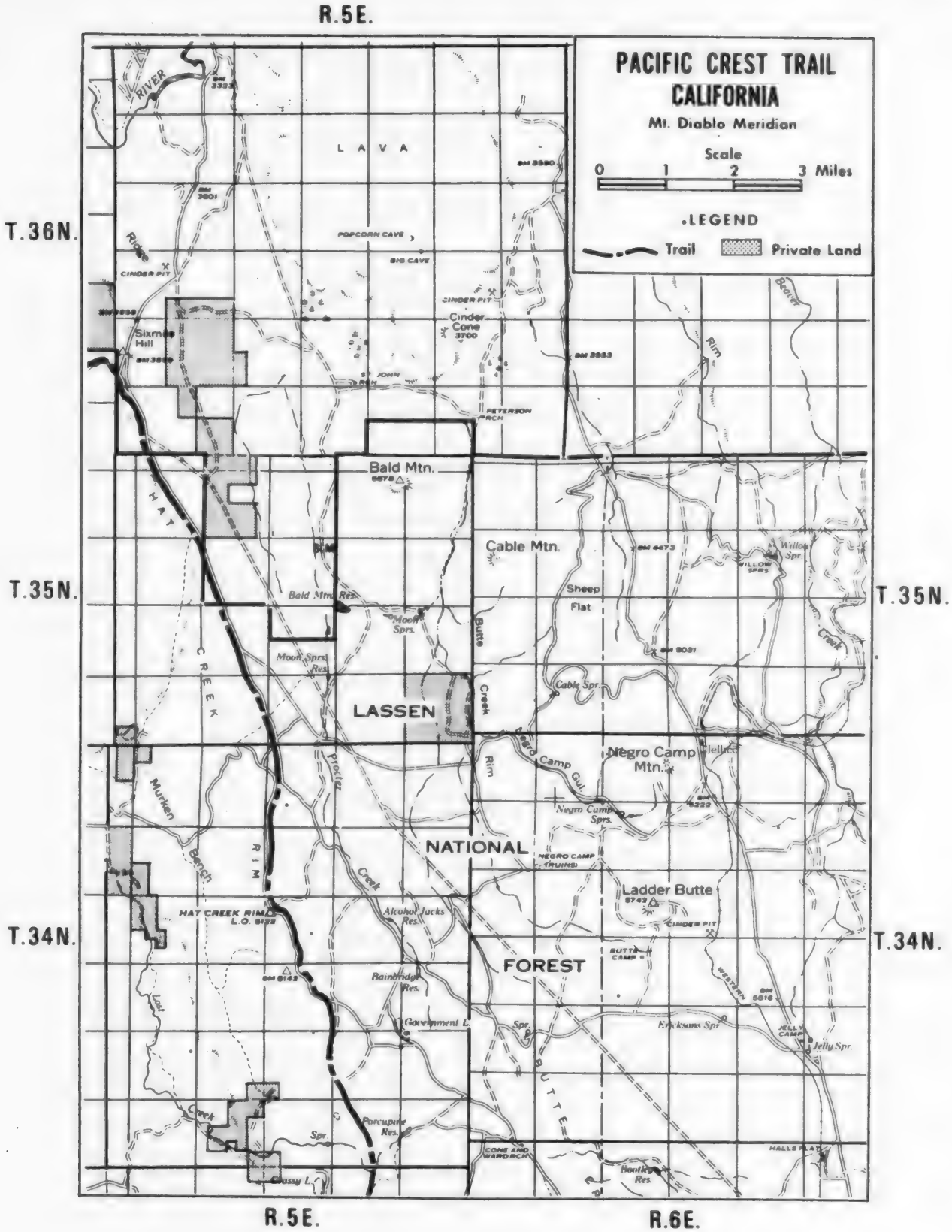
PACIFIC CREST TRAIL
CALIFORNIA
Mt. Diablo Meridian
Scale
0 1 2 3 Miles
LEGEND
Trail
Private Land
R.5E.
R.6E.
T.36N.
T.35N.
T.34N.
LAVA
POPCORN CAVE
BIG CAVE
CINDER PIT
Cinder Cone
Sixmile Hill
ST JOHN RANCH
PETERSON RCH
Bald Mtn.
Bald Mtn. Res.
Moon Sprs.
Moon Sprs. Res.
Cable Mtn.
Sheep Flat
Willow Spr.
Cable Spr.
LASSEN
NATIONAL
FOREST
Negro Camp Mtn.
Negro Camp Sprs.
NEGRO CAMP (RUINS)
Ladder Butte
BUTTE CAMP
Alcohol Jacks Res.
Rainbridge Res.
Government L.
Erickson Spr.
JELLY CAMP
Jelly Spr.
HALLS FLAT
Porcupine Res.
Hartley Res.
Grassy L.
HAT CREEK RIM
L.O. 6122
Murken Bench
Proctor Creek
Butte Creek
Beaver Rim
Willow Creek
Negro Camp Gul
WESTERN
CONE AND WARD RCH

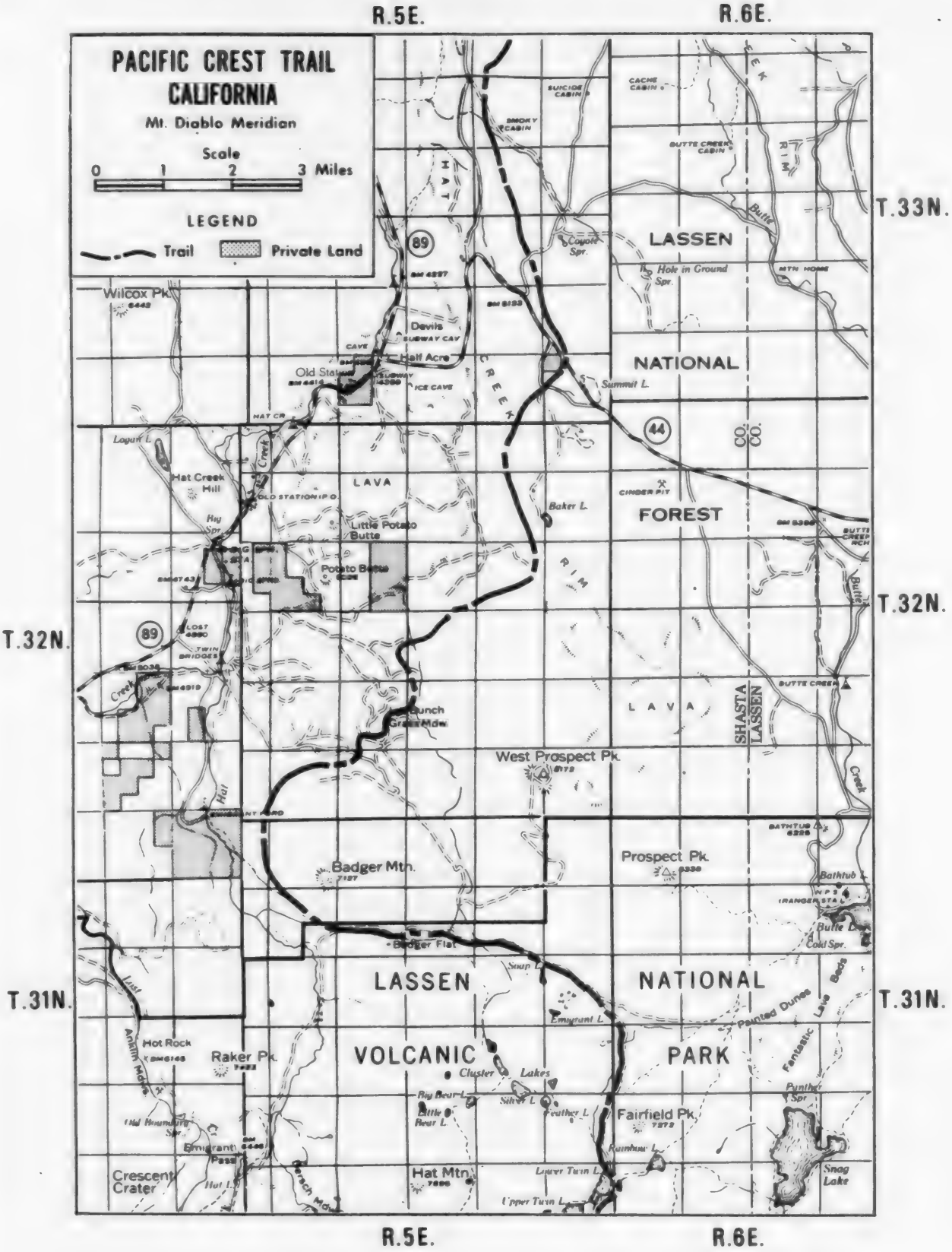
PACIFIC CREST TRAIL
CALIFORNIA
Mt. Diablo Meridian
Scale
0 1 2 3 Miles
LEGEND
Trail
Private Land
R.5E.
R.6E.
T.33N.
T.32N.
T.31N.
LASSEN
NATIONAL
FOREST
LAVA
LASSEN
NATIONAL
VOLCANIC
PARK
SHASTA
LASSEN
CO.
CO.
Wilcox Pk.
Devils
Half Acre
Old Station
Summit L.
Coyote Spr.
Hole in Ground Spr.
Hat Creek Hill
Little Potato Butte
Potato Butte
Baker L.
Lunch Greek Mtn.
West Prospect Pk.
Badger Mtn.
Prospect Pk.
Bathtub L.
Butte L.
Cold Spr.
Badger Flat
Emigrant L.
Painted Dunes
Hot Rock
Raker Pk.
Cluster Lakes
Big Bear L.
Little Bear L.
Silver L.
Feather L.
Fairfield Pk.
Panther Spr.
Emigrant Pass
Crescent Crater
Hat Mtn.
Lower Twin L.
Upper Twin L.
Snag Lake
Butte Creek
Hat Creek

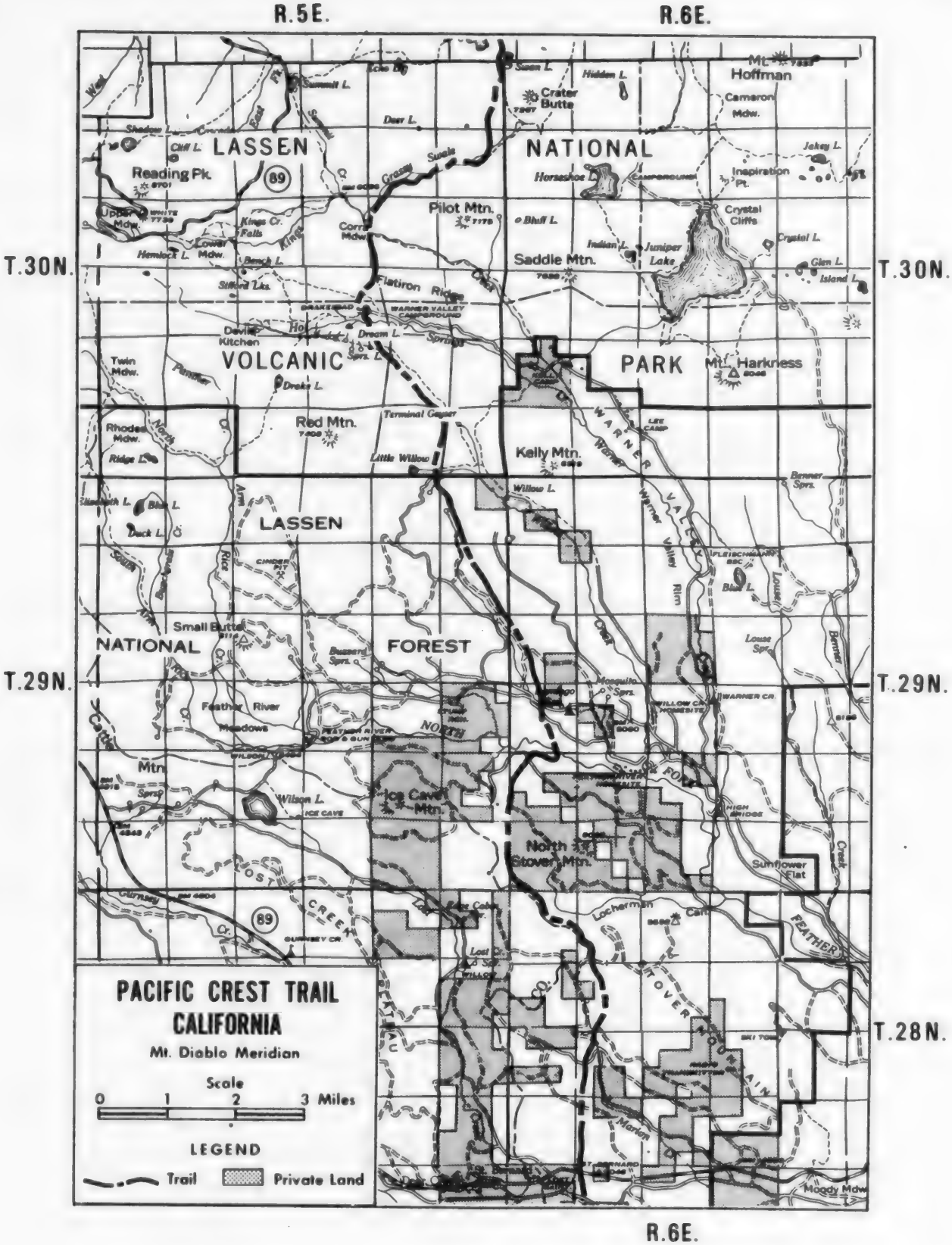
R.5E.
R.6E.
T.30N.
T.29N.
T.28N.
LASSEN
NATIONAL
VOLCANIC
PARK
LASSEN
NATIONAL
FOREST
Hoffman
Crater Butte
Cameron Mdw.
Reading Pk.
Pilot Mtn.
Saddle Mtn.
Crystal Cliffs
Inspiration Pt.
Juniper Lake
Flatiron Ridge
Devils Kitchen
Mt. Harkness
Red Mtn.
Kelly Mtn.
Small Butte
Feather River Meadows
Wilson L.
Ice Cave Mtn.
North Stover Mtn.
Sunflower Flat
Moody Mdw.
PACIFIC CREST TRAIL
CALIFORNIA
Mt. Diablo Meridian
Scale
0 1 2 3 Miles
LEGEND
Trail
Private Land

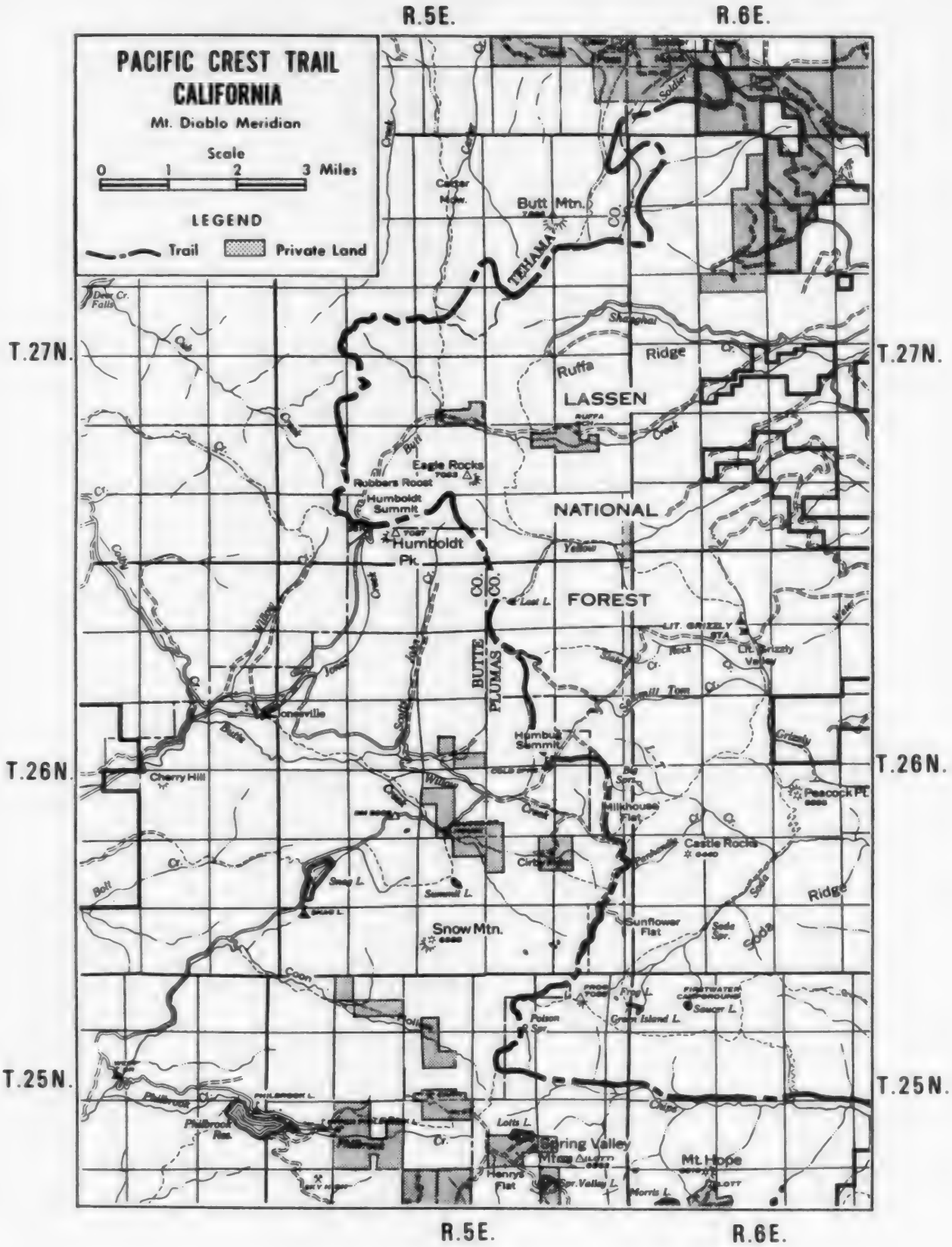
PACIFIC CREST TRAIL
CALIFORNIA
Mt. Diablo Meridian
Scale
0 1 2 3 Miles
LEGEND
Trail
Private Land
R.5E.
R.6E.
T.27N.
T.26N.
T.25N.
Butt Mtn.
TEHAMA
CO.
Ruffa
Ridge
LASSEN
NATIONAL
FOREST
Eagle Rocks
Rubbers Roost
Humboldt Summit
Humboldt Pk.
BUTTE
PLUMAS
Jonesville
Cherry Hill
Snow Mtn.
Castle Rocks
Pacock Pt.
Milkhouse Flat
Sunflower Flat
Spring Valley
Mt. Hope
Phillbrook Res.

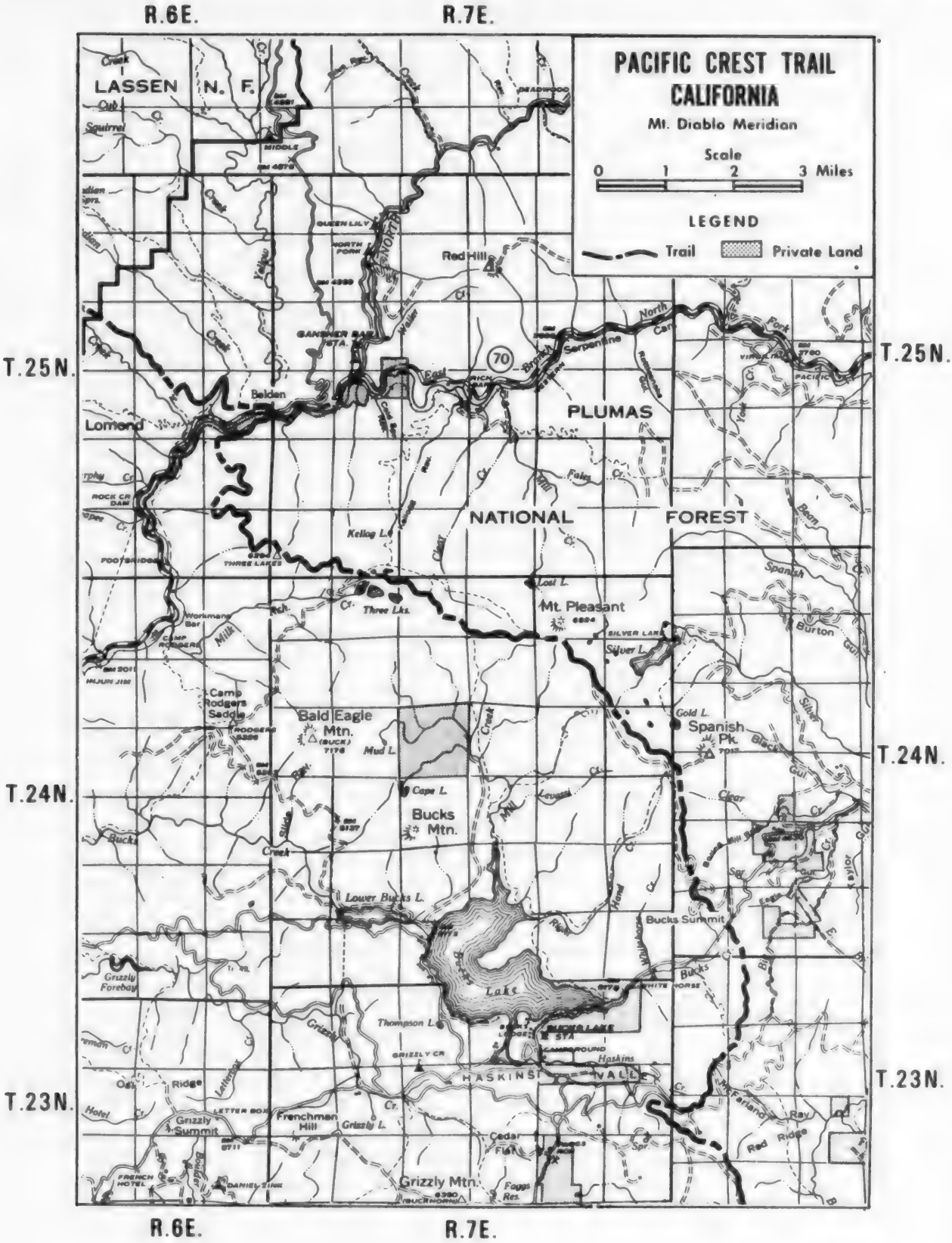
R.6E.
R.7E.
PACIFIC CREST TRAIL
CALIFORNIA
Mt. Diablo Meridian
Scale
0 1 2 3 Miles
LEGEND
Trail
Private Land
LASSEN N. F.
T.25N.
T.24N.
T.23N.
Red Hill
Belden
Lorrend
PLUMAS
NATIONAL FOREST
Mt. Pleasant
Three Lks.
Lost L.
Silver L.
Camp Rodgers Saddle
Bald Eagle Mtn.
Mud L.
Cape L.
Bucks Mtn.
Lower Bucks L.
Spanish Pk.
Gold L.
Bucks Summit
Bucks Lake
Thompson L.
HASKINS VALLEY
Grizzly Summit
Frenchman Hill
Grizzly L.
Grizzly Mtn.
Faggs Res.
Cedar Flat
Red Ridge

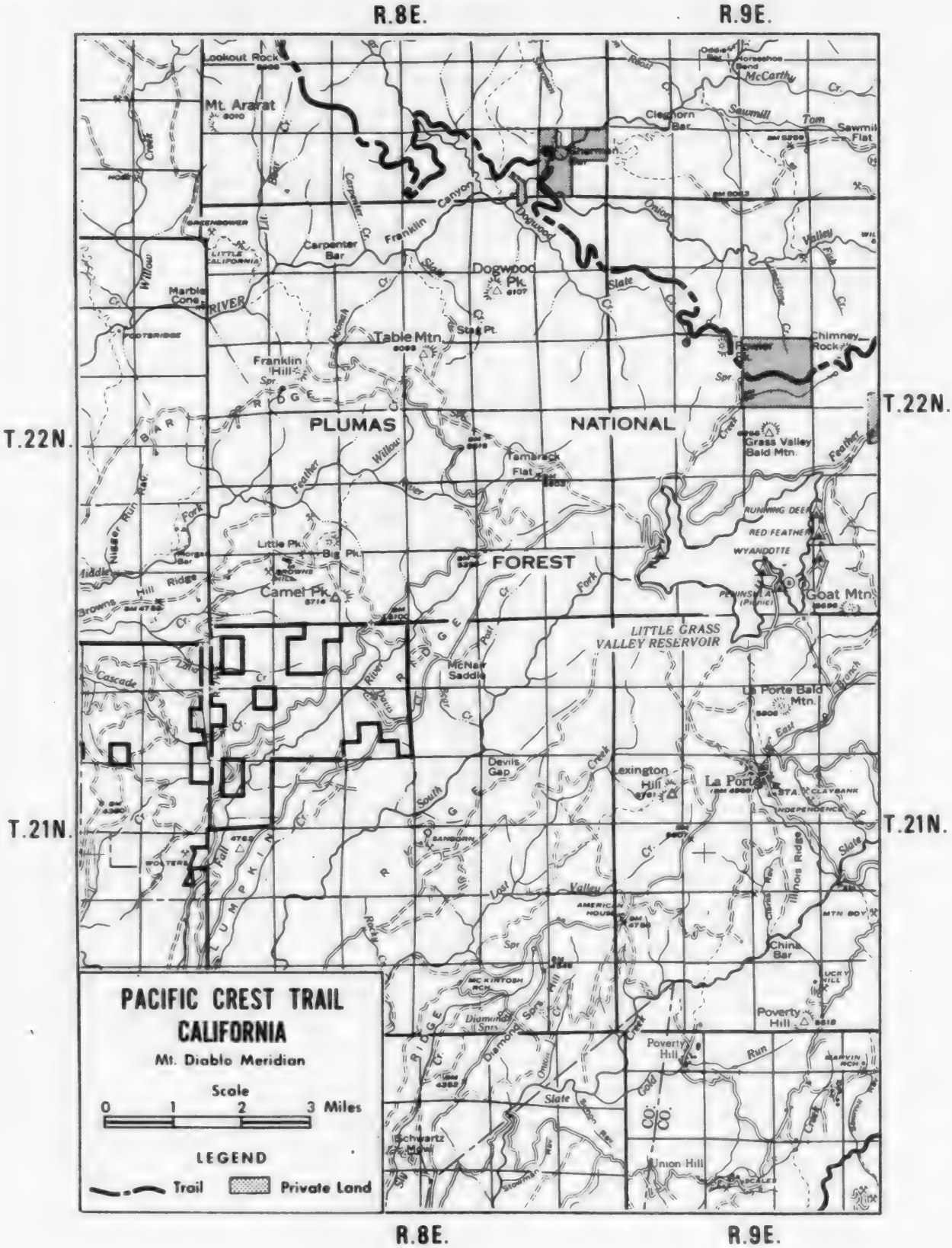
R.8E.
R.9E.
T.22N.
T.21N.
PLUMAS
NATIONAL
FOREST
LITTLE GRASS VALLEY RESERVOIR
Lookout Rock
Mt. Ararat
Carpenter Bar
Franklin Hill
Dogwood Pk.
Table Mtn.
Stag Pt.
Marble Cone
Chimney Rock
Grass Valley Bald Mtn.
Tamarack Flat
Little Pk.
Big Pk.
Camel Pk.
Goat Mtn.
McNair Saddle
La Porte Bald Mtn.
Devils Gap
Lexington Hill
La Porte
Poverty Hill
China Bar
Schwartz Mill
Union Hill
PACIFIC CREST TRAIL
CALIFORNIA
Mt. Diablo Meridian
Scale
0 1 2 3 Miles
LEGEND
Trail
Private Land

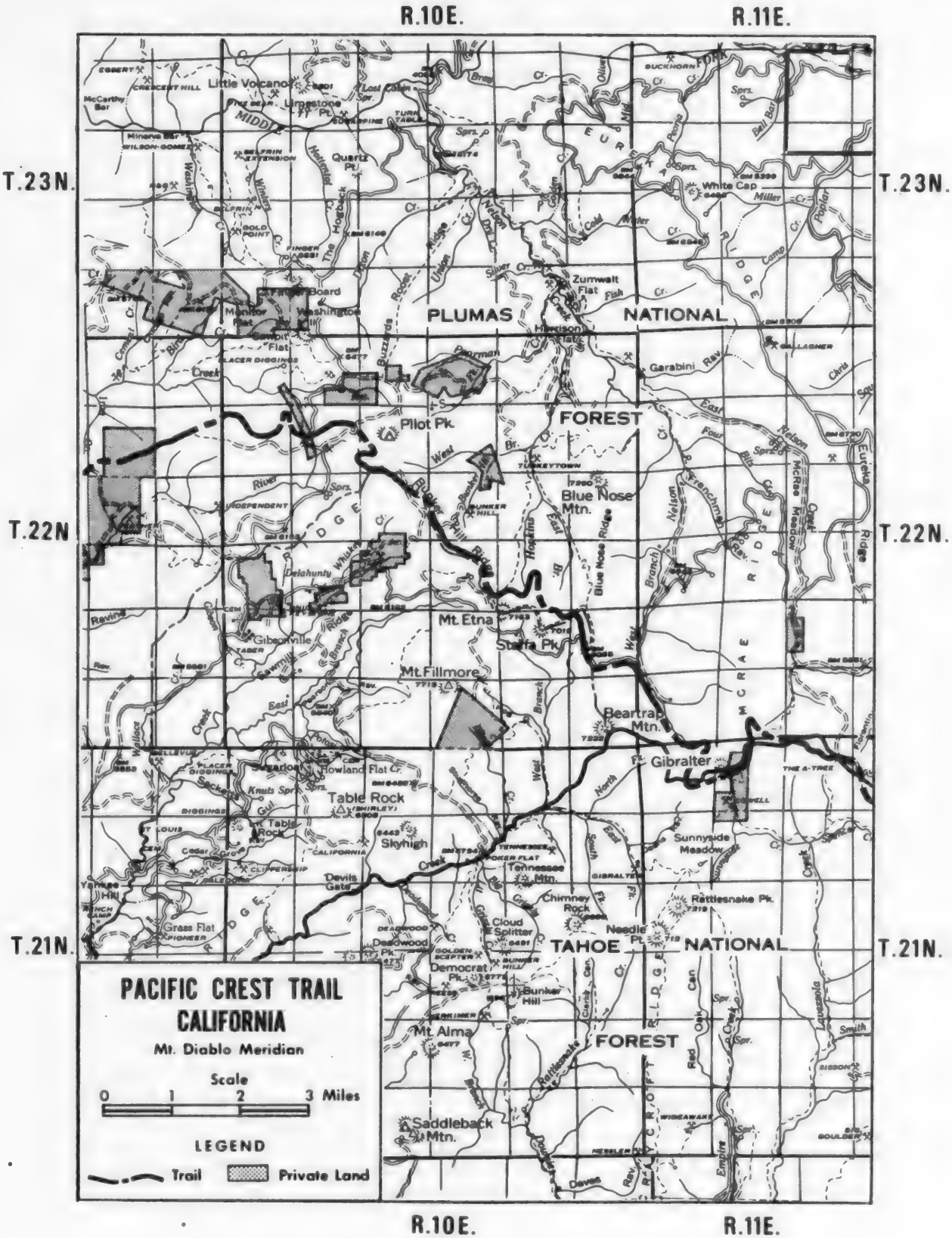
R.10E.
R.11E.
T.23N.
T.22N
T.21N.
PLUMAS
NATIONAL
FOREST
TAHOE
NATIONAL
FOREST
Little Volcano
Limestone Pt.
Quartz Pt.
Pilot Pk.
Blue Nose Mtn.
Mt. Etna
Mt. Fillmore
Beartrap Mtn.
Gibraltar
Table Rock
Skyhigh
Tennessee Mtn.
Chimney Rock
Needle Pt.
Rattlesnake Pk.
Sunnyside Meadow
Cloud Splitter
Democrat Pk.
Bunker Hill
Mt. Alma
Saddleback Mtn.
Zumwalt Flat
Garabini
White Cap
Gibsonville
Devils Gate
Grass Flat
Deadwood
PACIFIC CREST TRAIL
CALIFORNIA
Mt. Diablo Meridian
Scale
0 1 2 3 Miles
LEGEND
Trail
Private Land

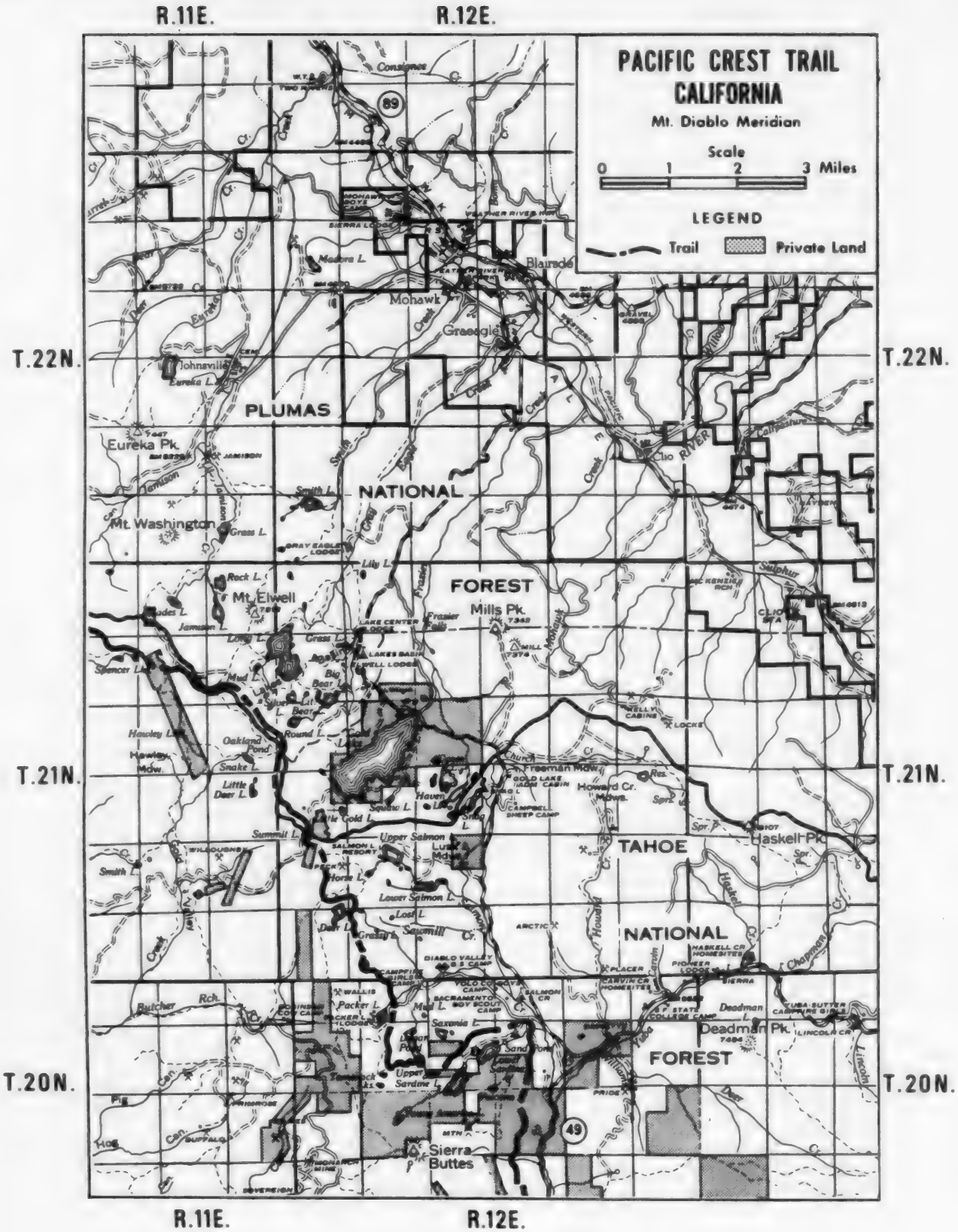
R.11E.
R.12E.
PACIFIC CREST TRAIL
CALIFORNIA
Mt. Diablo Meridian
Scale
0 1 2 3 Miles
LEGEND
Trail
Private Land
T.22N.
T.21N.
T.20N.
PLUMAS
NATIONAL
FOREST
TAHOE
NATIONAL
FOREST
Mohawk
Graeagle
Blairsden
Johnsville
Eureka Pk.
Mt. Washington
Mt. Elwell
Mills Pk.
Clio
Haskell Pk.
Deadman Pk.
Sierra Buttes
Clio RIVER
89
49

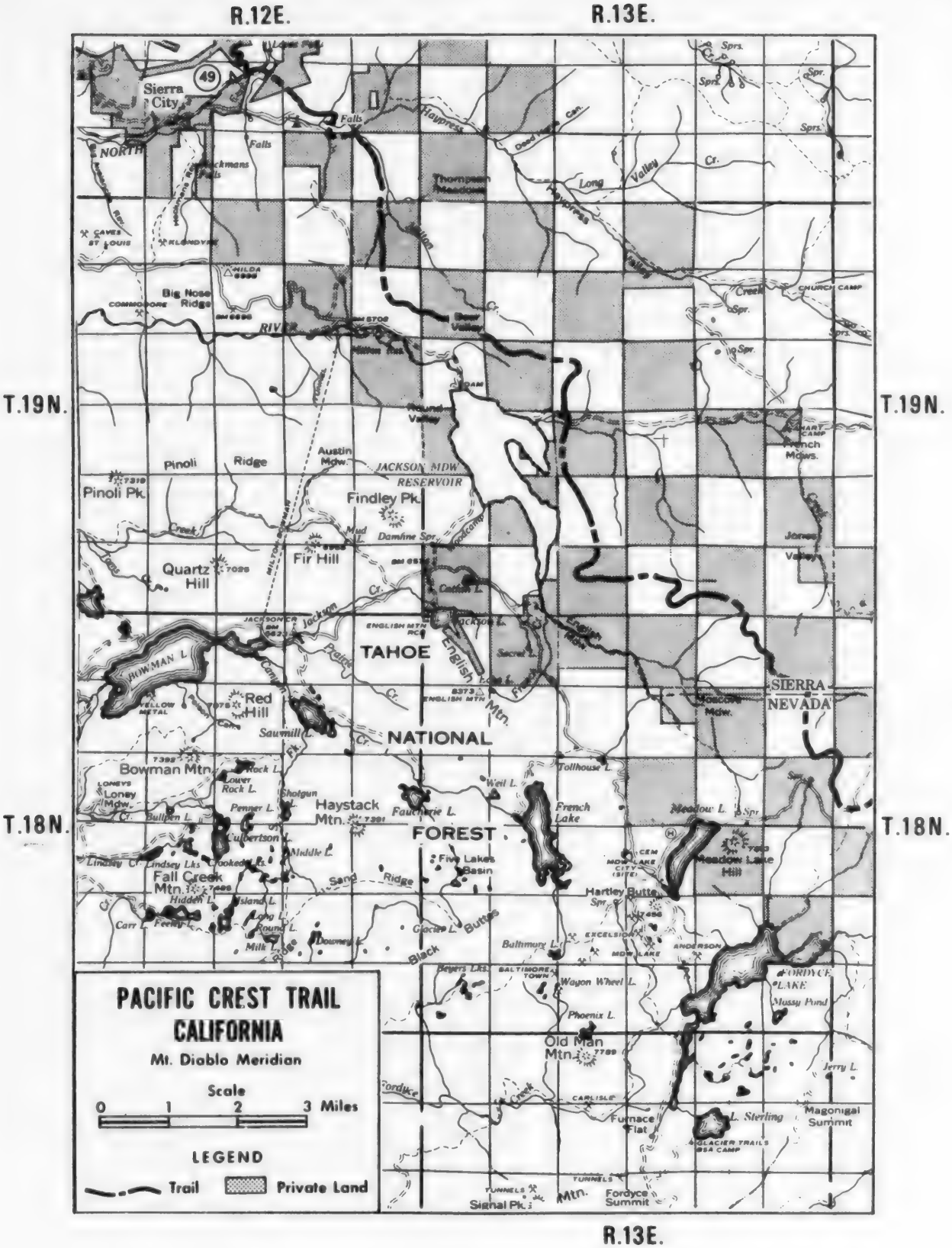
R.12E.
R.13E.
T.19N.
T.18N.
Sierra City
49
NORTH
Falls
Thompson Meadows
Long Valley
Big Hose Ridge
RIVER
Pinoli Ridge
Pinoli Pk.
Austin Mdw.
JACKSON MDW. RESERVOIR
Findley Pk.
Fir Hill
Quartz Hill
French Mdws.
TAHOE
NATIONAL
FOREST
SIERRA NEVADA
BOWMAN L.
Red Hill
Sawmill L.
Bowman Mtn.
Haystack Mtn.
Faucherie L.
Weil L.
Tollhouse L.
French Lake
Meadow L.
Meadow Lake Hill
Five Lakes Basin
Fall Creek Mtn.
Hartley Butte
Glacier L. Buttes
Black Ridge
Baltimore L.
Wagon Wheel L.
Phoenix L.
Old Man Mtn.
FORDYCE LAKE
Massy Pond
Jerry L.
Furnace Flat
L. Sterling
Magonigal Summit
Signal Pk.
Fordyce Summit
PACIFIC CREST TRAIL
CALIFORNIA
Mt. Diablo Meridian
Scale
0 1 2 3 Miles
LEGEND
Trail
Private Land

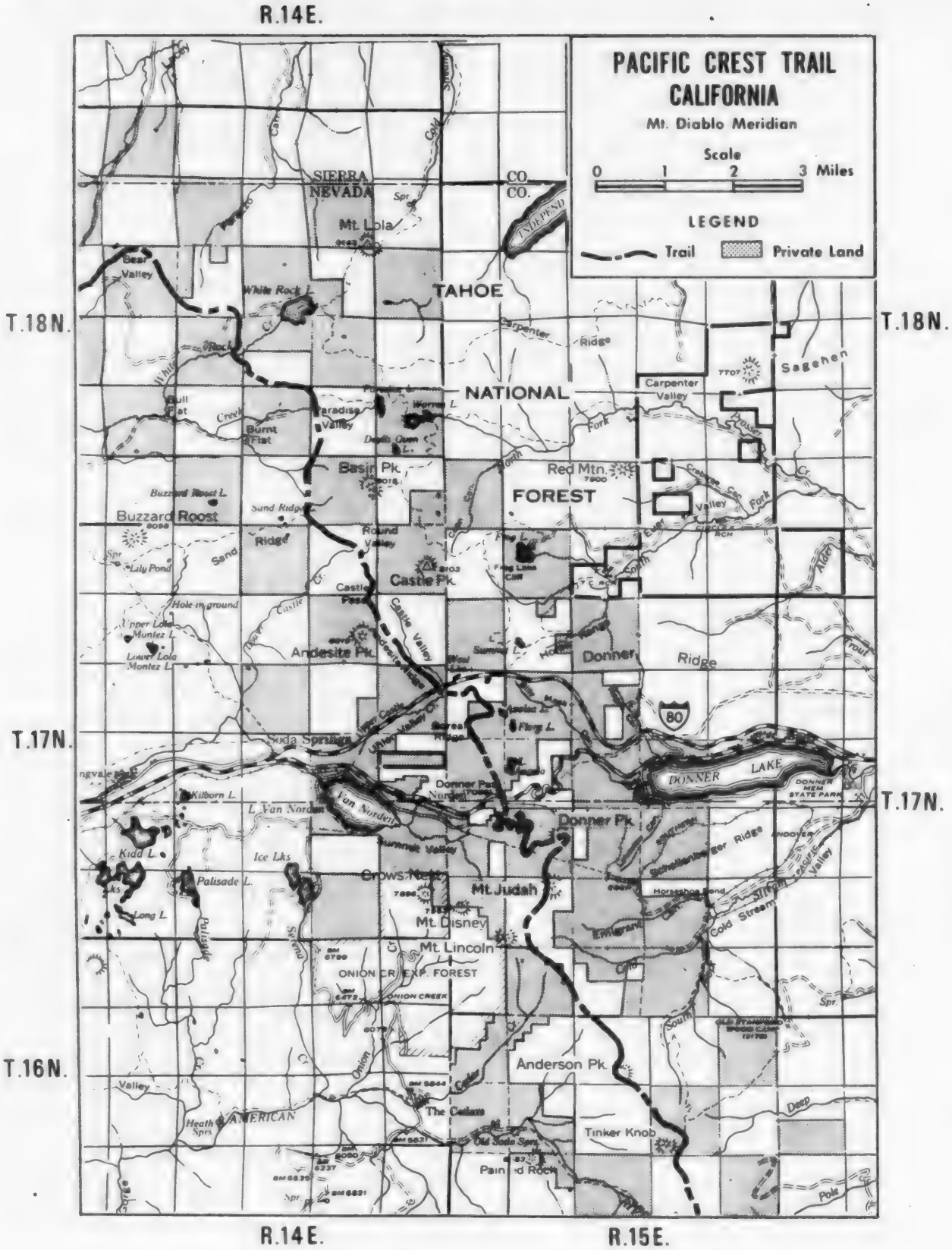
PACIFIC CREST TRAIL
CALIFORNIA
Mt. Diablo Meridian
Scale
0 1 2 3 Miles
LEGEND
Trail
Private Land
R.14E.
R.15E.
T.18N.
T.17N.
T.16N.
SIERRA NEVADA
CO.
CO.
TAHOE
NATIONAL
FOREST
Mt. Lola
Bear Valley
White Rock L.
Carpenter Ridge
Carpenter Valley
Sagehen
Bull Flat
Paradise Valley
Burnt Flat
Worm L.
Devils Oven L.
Basin Pk.
Red Mtn.
Buzzard Roost L.
Buzzard Roost
Sand Ridge
Round Valley
Lily Pond
Castle Pk.
Hole-in-ground
Upper Lola Montez L.
Lower Lola Montez L.
Andesite Pk.
Donner Ridge
80
Soda Springs
DONNER LAKE
DONNER MEM STATE PARK
Kilborn L.
L. Van Norden
Van Norden
Donner Pk.
Kidd L.
Ice Lks
Palisade L.
Long L.
Crows Nest
Mt. Judah
Mt. Disney
Mt. Lincoln
ONION CR. EXP. FOREST
ONION CREEK
Anderson Pk.
The Cedars
Tinker Knob
Heath Sprs
AMERICAN
Painted Rock
Cold Stream
Deep

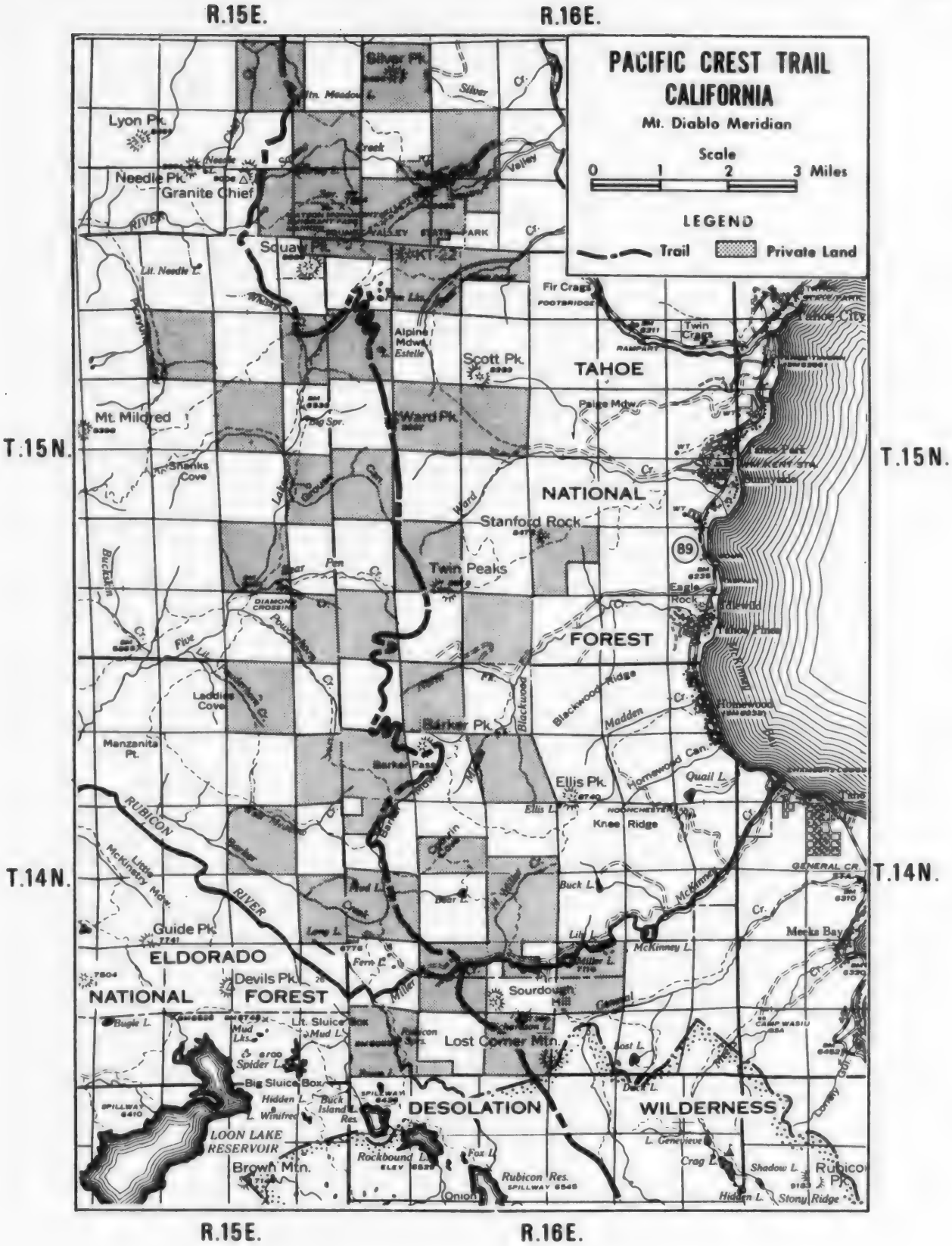
R.15E.
R.16E.
PACIFIC CREST TRAIL
CALIFORNIA
Mt. Diablo Meridian
Scale
0 1 2 3 Miles
LEGEND
Trail
Private Land
T.15N.
T.14N.
TAHOE
NATIONAL
FOREST
ELDORADO
NATIONAL
FOREST
DESOLATION
WILDERNESS
LOON LAKE
RESERVOIR
RUBICON
RIVER
Silver Pk.
Lyon Pk.
Needle Pk.
Granite Chief
Squaw Pk.
Fir Crags
Twin Crags
Alpine Mdw.
Scott Pk.
Mt. Mildred
Ward Pk.
Stanford Rock
Twin Peaks
Eagle Rock
Barker Pk.
Ellis Pk.
Knee Ridge
Quail L.
Guide Pk.
Devils Pk.
Sourdough Hill
Lost Corner Mtn.
Brown Mtn.
Rockbound L.
Rubicon Res.
Rubicon Pk.
Tahoe City
Homewood
Meeks Bay
Manzanita Pt.
Laddies Cove
Shanks Cove
Stony Ridge
Shadow L.
Crag L.
L. Genevieve
Onion

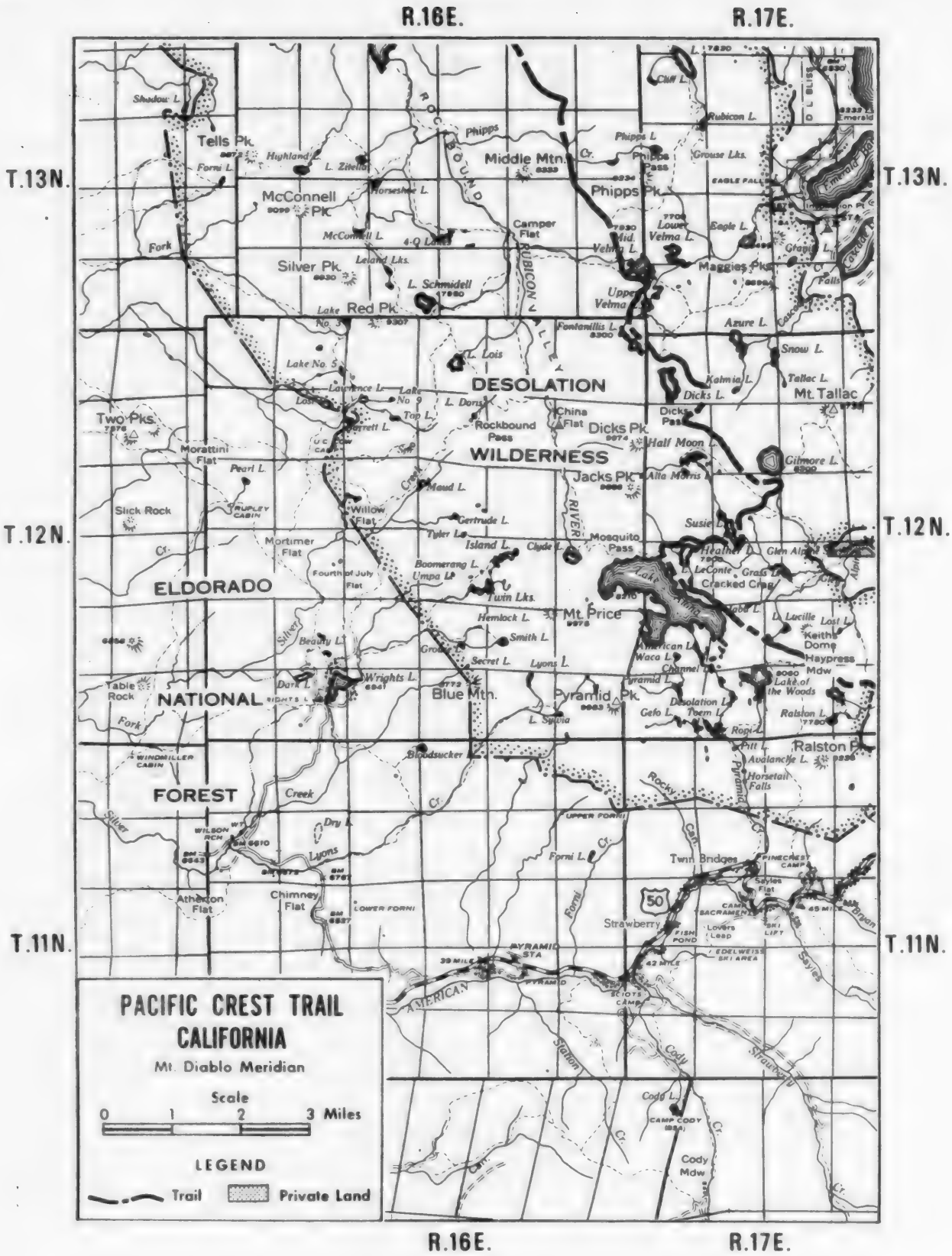
R.16E.
R.17E.
T.13N.
T.12N.
T.11N.
DESOLATION
WILDERNESS
ELDORADO
NATIONAL
FOREST
Tells Pk.
McConnell Pk.
Silver Pk.
Red Pk.
Middle Mtn.
Phipps Pk.
Maggies Pks.
Dicks Pk.
Jacks Pk.
Mt. Tallac
Mt. Price
Blue Mtn.
Pyramid Pk.
Ralston Pk.
Two Pks.
Table Rock
Slick Rock
Rockbound Pass
Mosquito Pass
Camper Flat
Phipps Pass
Dicks Pass
Lake Aloha
Twin Bridges
Strawberry
Chimney Flat
Atherton Flat
Morattini Flat
Mortimer Flat
Willow Flat
Bloodsucker
Cracked Crag
Keith Dome
Haypress Mdw
Lake of the Woods
Cody Mdw
PACIFIC CREST TRAIL
CALIFORNIA
Mt. Diablo Meridian
Scale
0 1 2 3 Miles
LEGEND
Trail
Private Land

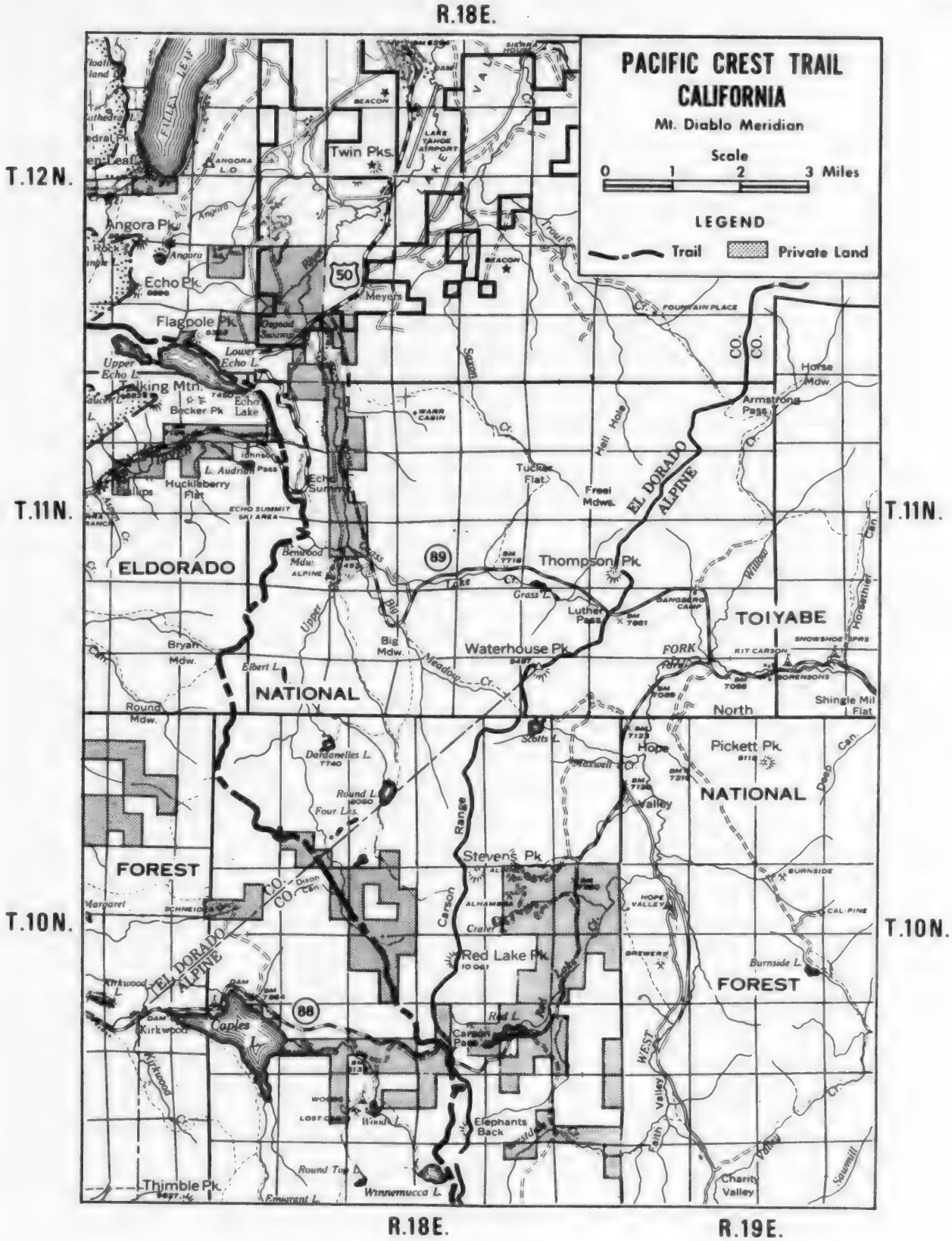
PACIFIC CREST TRAIL
CALIFORNIA
Mt. Diablo Meridian
Scale
0 1 2 3 Miles
LEGEND
Trail
Private Land
R.18E.
R.19E.
T.12N.
T.11N.
T.10N.
Twin Pks.
Angora Pk.
Echo Pk.
Flagpole Pk.
Meyers
Talking Mtn.
Becker Pk
Echo Lake
Huckleberry Flat
Echo Summit
Tucker Flat
Frost Mdws.
Armstrong Pass
Horse Mdw.
Thompson Pk.
Luther Pass
Waterhouse Pk.
Big Mdw.
Bryan Mdw.
Round Mdw.
Shingle Mill Flat
ELDORADO
NATIONAL
TOIYABE
NATIONAL
FOREST
FOREST
EL DORADO ALPINE
Pickett Pk.
Hope Valley
Stevens Pk.
Red Lake Pk.
Caples L.
Kirkwood
Carson Pass
Elephants Back
Thimble Pk.
Winnemucca L.
Charity Valley
Burnside L.
Carson Range
WEST FORK
Silver Valley

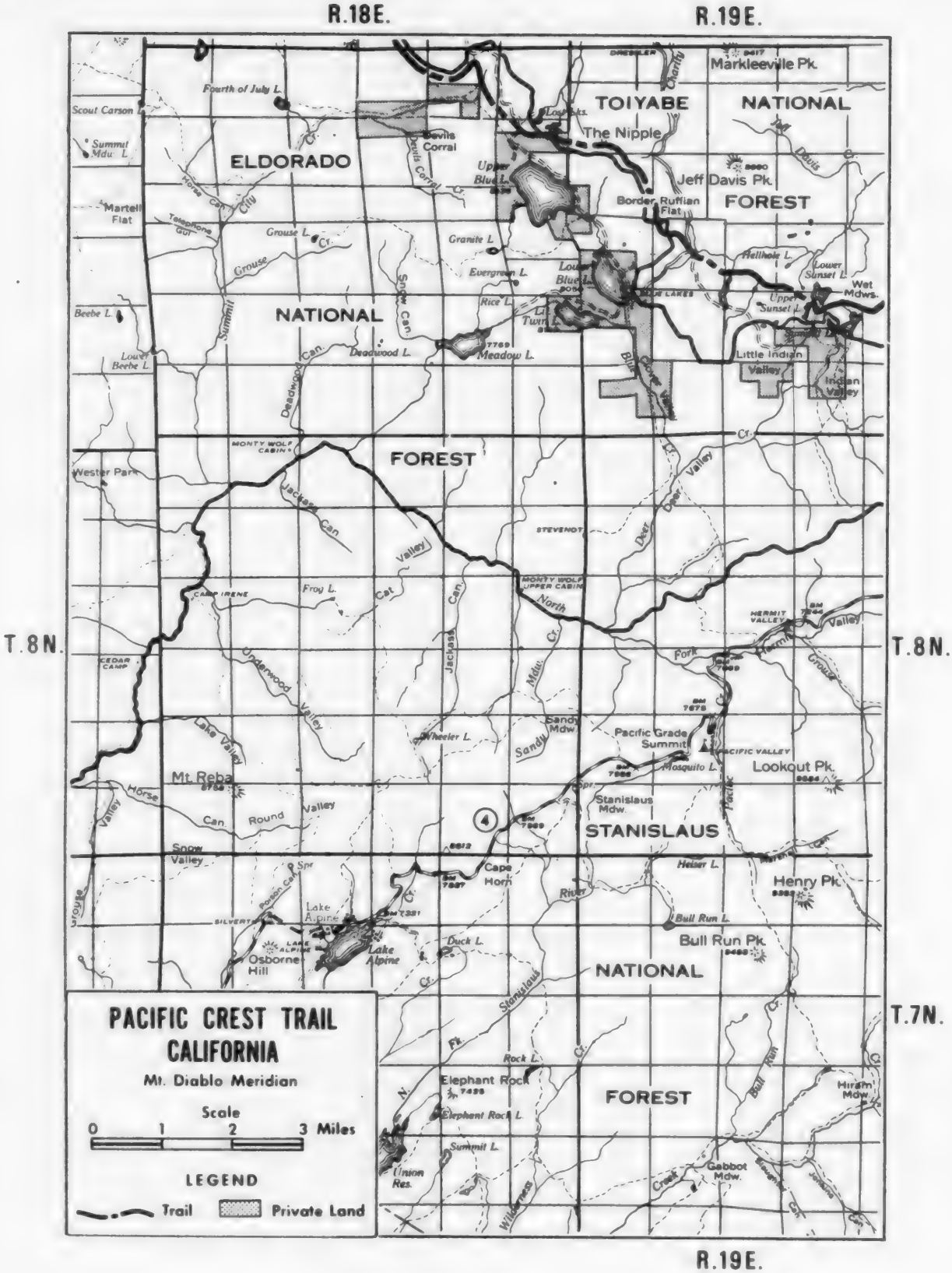
R.18E.
R.19E.
T.8N.
T.7N.
Markleeville Pk.
TOIYABE
NATIONAL
FOREST
The Nipple
Jeff Davis Pk.
Border Ruffian Flat
ELDORADO
NATIONAL
FOREST
STANISLAUS
NATIONAL
FOREST
Fourth of July L.
Scout Carson L.
Summit Mdu. L.
Martell Flat
Beebe L.
Lower Beebe L.
Wester Park
Devils Corral
Upper Blue L.
Lower Blue L.
Grouse L.
Granite L.
Evergreen L.
Rice L.
Meadow L.
Deadwood L.
Hellhole L.
Lower Sunset L.
Upper Sunset L.
Wet Mdws.
Little Indian Valley
Indian Valley
MONTY WOLF CABIN
MONTY WOLF UPPER CABIN
STEVENOT
CAMP IRENE
Frog L.
CEDAR CAMP
HERMIT VALLEY
Sandy Mdw.
Wheeler L.
Pacific Grade Summit
PACIFIC VALLEY
Mosquito L.
Lookout Pk.
Mt. Reba
Stanislaus Mdw.
Cape Horn
Heiser L.
Henry Pk.
Bull Run L.
Bull Run Pk.
Lake Alpine
Osborne Hill
Duck L.
Rock L.
Elephant Rock
Elephant Rock L.
Summit L.
Union Res.
Gabbot Mdw.
Hiram Mdw.
PACIFIC CREST TRAIL
CALIFORNIA
Mt. Diablo Meridian
Scale
0 1 2 3 Miles
LEGEND
Trail
Private Land

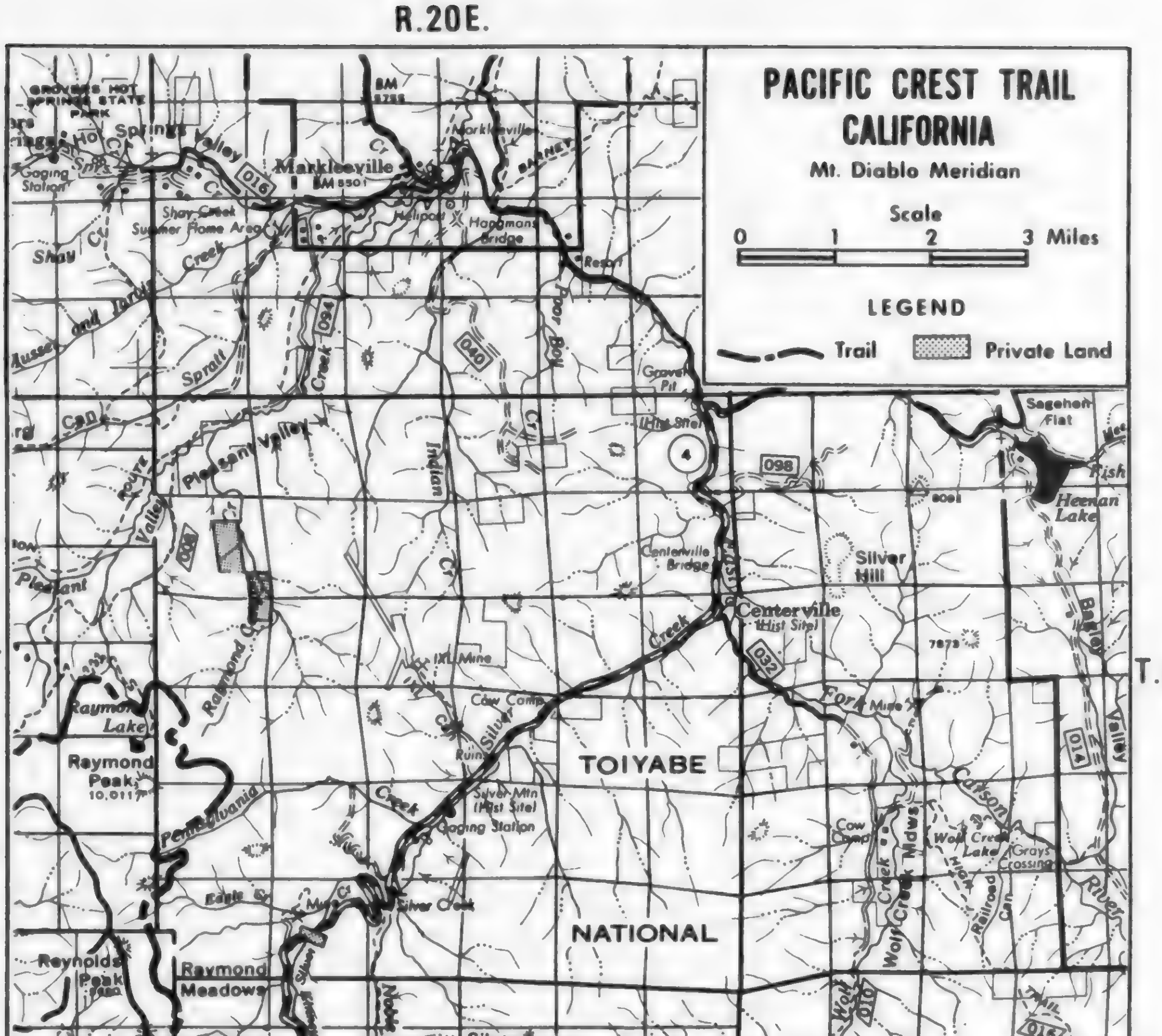
R.20E.
PACIFIC CREST TRAIL
CALIFORNIA
Mt. Diablo Meridian
Scale
0 1 2 3 Miles
LEGEND
Trail
Private Land
T.9N.
T.9N.
T.8N.
T.8N.
R.20E.
R.21E.
Markleeville
TOIYABE
NATIONAL
FOREST
STANISLAUS
NATIONAL
FOREST
Centerville
Raymond Peak
Raymond Meadows
Reynolds Peak
The Elbow
Kinney Reservoir
Ebbetts Pass
Silver Peak
Highland Peak
Noble Lake
Tryon Peak
Tryon Meadow
Milk Ranch Meadow
Peep Sight Peak
Asa Lake
Highland Lakes
Hiram Peak
Arnot Peak
Bull Lake
Heenan Lake
Silver Hill
Poison Lake

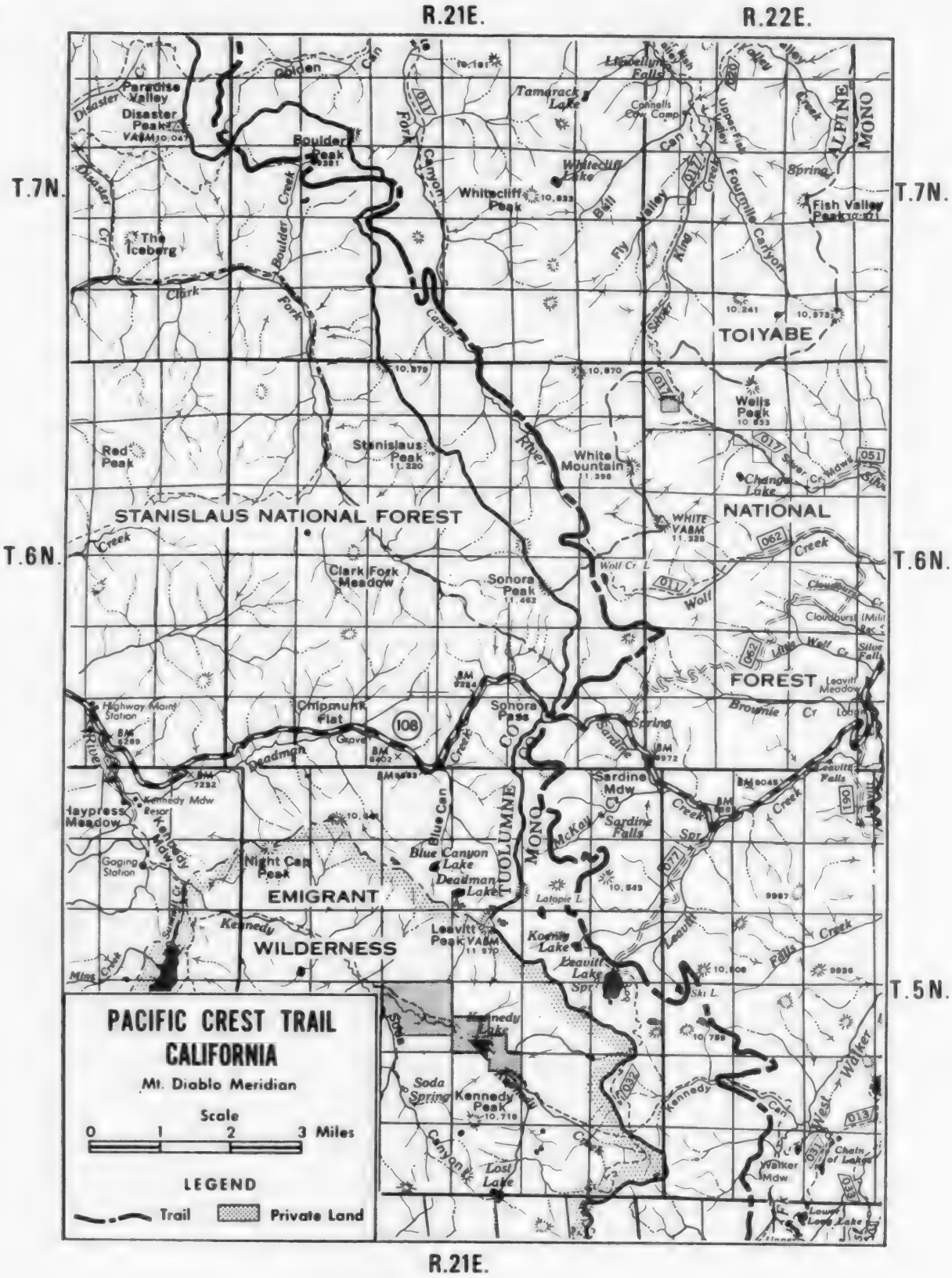
R.21E.
R.22E.
T.7N.
T.6N.
T.5N.
Paradise Valley
Disaster Peak
Boulder Peak
Golden
Tamarack Lake
Whitecliff Peak
Whitecliff Lake
Fish Valley Peak
The Iceberg
Red Peak
Stanislaus Peak
White Mountain
Wells Peak
Chango Lake
TOIYABE
NATIONAL
FOREST
STANISLAUS NATIONAL FOREST
Clark Fork Meadow
Sonora Peak
Sonora Pass
Chipmunk Flat
Highway Maint Station
Kennedy Mdw Resort
Gaging Station
Night Cap Peak
Blue Canyon Lake
Deadman Lake
EMIGRANT
WILDERNESS
Leavitt Peak
Kennedy Lake
Leavitt Lake
Sardine Mdw
Sardine Falls
Latopie L.
Ski L.
Soda Spring
Kennedy Peak
Lost Lake
Walker Mdw
Chain of Lakes
Lower Long Lake
ALPINE
MONO
TUOLUMNE
PACIFIC CREST TRAIL
CALIFORNIA
Mt. Diablo Meridian
Scale
0 1 2 3 Miles
LEGEND
Trail
Private Land

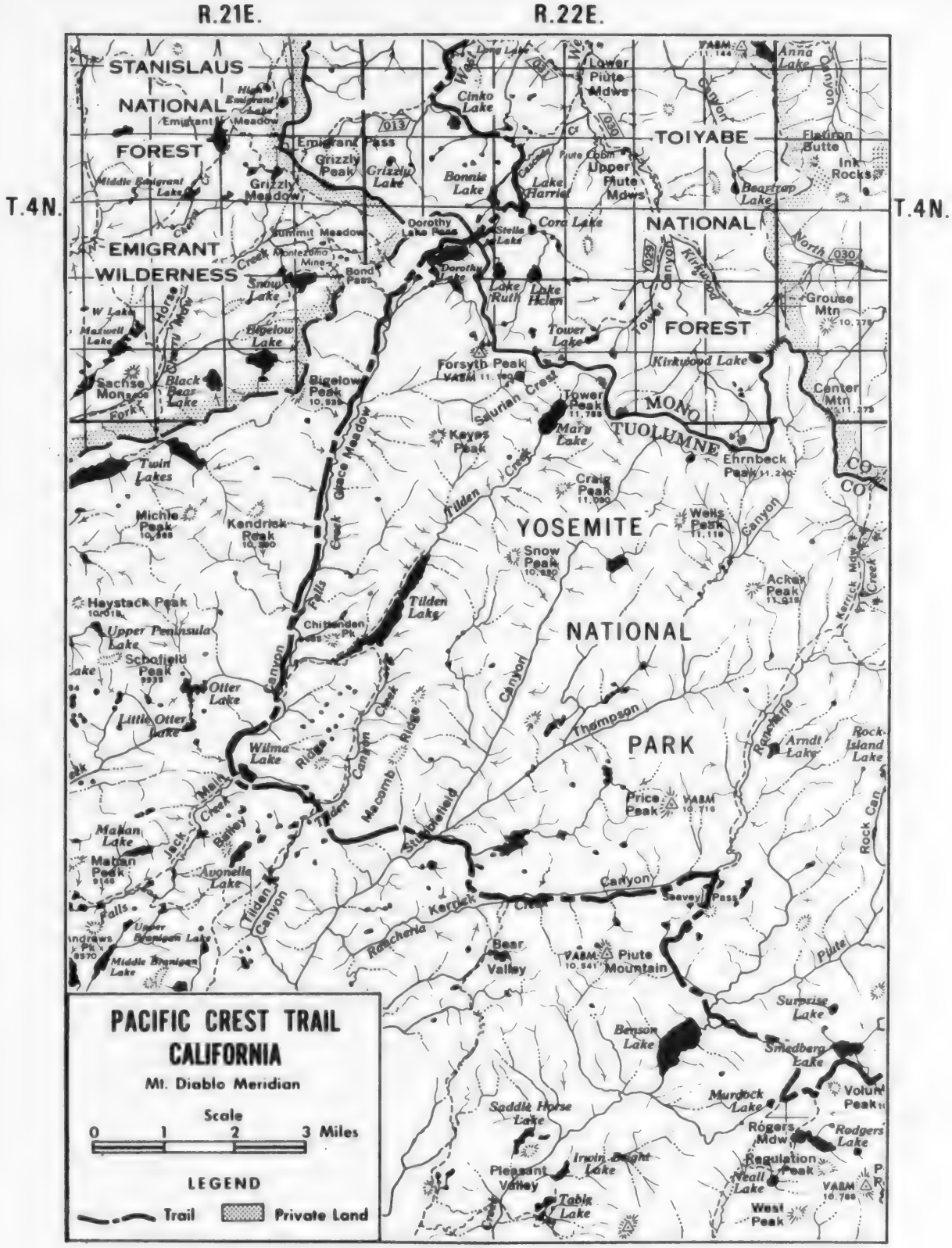
R.21E.
R.22E.
T.4N.
T.4N.
STANISLAUS
NATIONAL
FOREST
EMIGRANT
WILDERNESS
TOIYABE
NATIONAL
FOREST
MONO
TUOLUMNE
YOSEMITE
NATIONAL
PARK
Emigrant Pass
Grizzly Peak
Grizzly Lake
Grizzly Meadow
Middle Emigrant Lake
Summit Meadow
Montezuma Mine
Bond Pass
Snow Lake
Bigelow Lake
Black Bear Lake
Sachse Meadows
Maxwell Lake
Twin Lakes
Michie Peak
Kendrick Peak
Haystack Peak
Upper Peninsula Lake
Schofield Peak
Otter Lake
Little Otter Lake
Wilma Lake
Matan Lake
Matan Peak
Avonella Lake
Upper Brenigan Lake
Middle Brenigan Lake
Bigelow Peak
Grace Meadow
Falls Creek
Chittenden Pk
Tilden Lake
Tilden Canyon
Macomb Ridge
Macomb Canyon
Stubblefield Canyon
Thompson Canyon
Kerrick Creek
Rancheria Creek
Bear Valley
Piute Mountain
Seavey Pass
Price Peak
Keyes Peak
Tilden Creek
Saurian Creek
Forsyth Peak
Tower Peak
Mary Lake
Craig Peak
Wells Peak
Snow Peak
Ehrnbeck Peak
Ackerson Peak
Arndt Lake
Rock Island Lake
Rock Can
Kerrick Mdw
Cinko Lake
Bonnie Lake
Lake Harriet
Upper Piute Mdws
Lower Piute Mdws
Anna Lake
Flaviron Butte
Ink Rocks
Bearcrap Lake
Dorothy Lake Pass
Dorothy Lake
Stella Lake
Cora Lake
Lake Ruth
Lake Helen
Tower Lake
Kirkwood Lake
Grouse Mtn
Center Mtn
Benson Lake
Surprise Lake
Smedberg Lake
Murdock Lake
Rogers Mdw
Rodgers Lake
Regulation Peak
Neall Lake
West Peak
Saddle Horse Lake
Pleasant Valley
Irwin Bright Lake
Table Lake
PACIFIC CREST TRAIL
CALIFORNIA
Mt. Diablo Meridian
Scale
0 1 2 3 Miles
LEGEND
Trail
Private Land

R.23E.

T.3N.

T.3N.

T.2N.

T.1N.

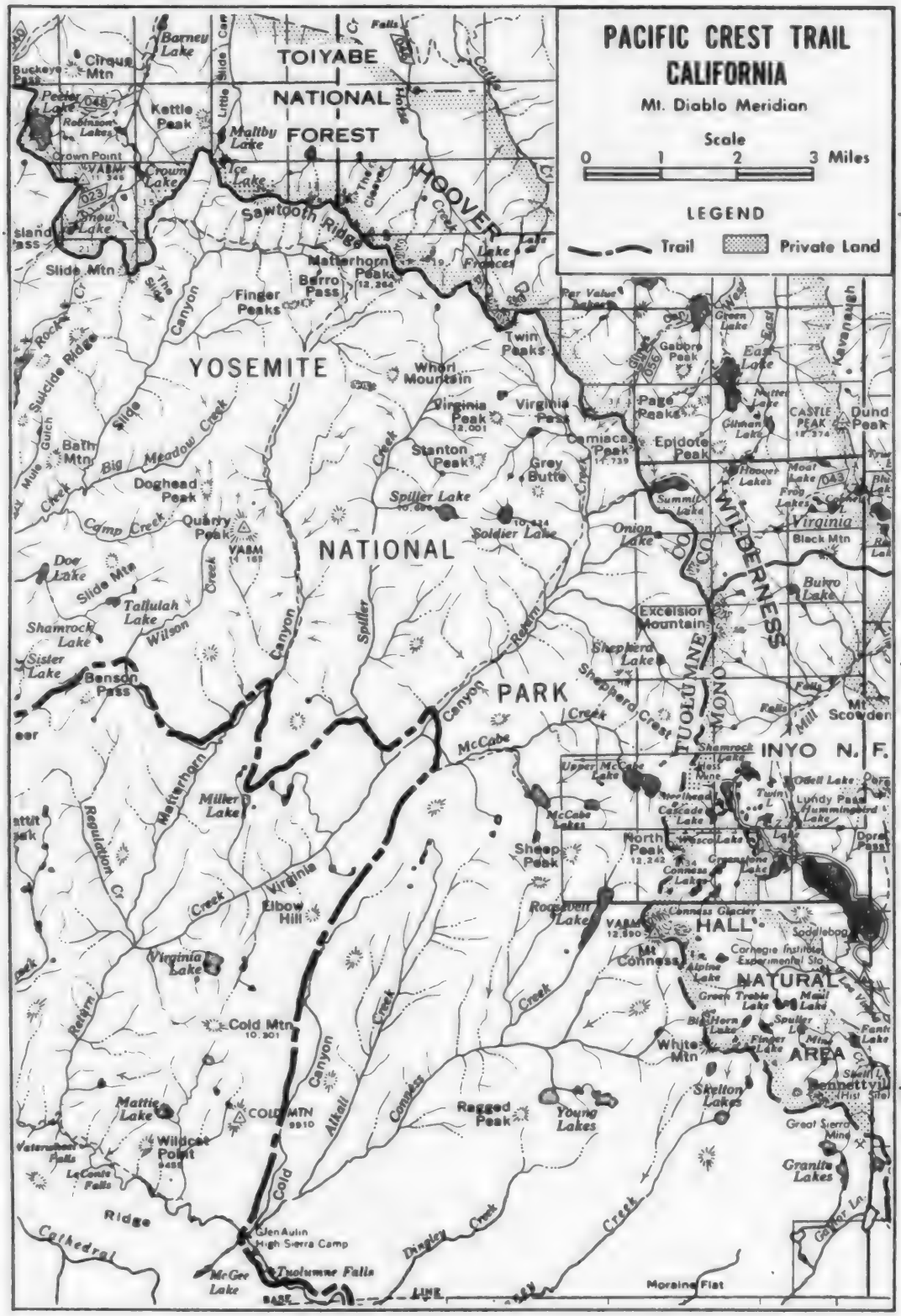

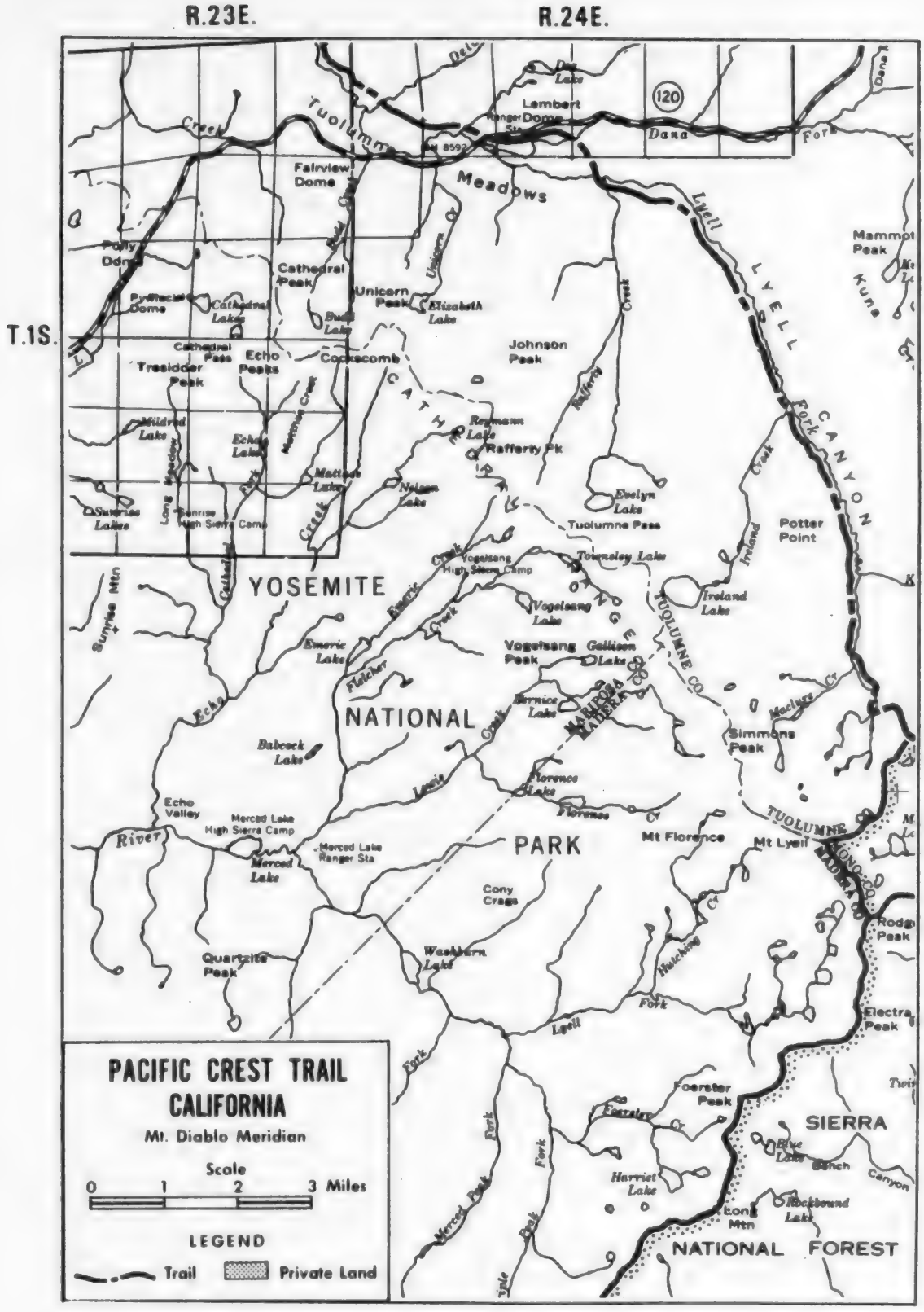
R.23E.
R.24E.
T.1S.
Tuolumne
Meadows
Lambert Dome
Ranger Sta
120
Dana
Fork
Lyell
LYELL CANYON
Fairview Dome
Polly Dome
Pywiack Dome
Cathedral Lake
Cathedral Peak
Unicorn Peak
Elizabeth Lake
Budd Lake
Cathedral Pass
Echo Peaks
Cockscomb
Tresidder Peak
Johnson Peak
Mammoth Peak
Kuna
Mildred Lake
Echo Lake
Matthes Creek
Rafferty Pk
Nelson Lake
Evelyn Lake
Tuolumne Pass
Sunrise Lakes
Sunrise High Sierra Camp
Potter Point
Vogelsang High Sierra Camp
Townsley Lake
YOSEMITE
Ireland Lake
Vogelsang Lake
Emeric Lake
Vogelsang Peak
Gallison Lake
TUOLUMNE CO
Sunrise Mtn
NATIONAL
Bernice Lake
MARIPOSA
MADERA CO
Simmons Peak
Babcock Lake
Florence Lake
Echo Valley
Merced Lake High Sierra Camp
Merced Lake Ranger Sta
Merced Lake
PARK
Mt Florence
Mt Lyell
TUOLUMNE
MONO CO
Cony Crags
Rodgers Peak
Quartzite Peak
Washburn Lake
Hutchins Cr
Electra Peak
Foerster Peak
SIERRA
Harriet Lake
Blue Lake
Blackbound Lake
Eons Mtn
NATIONAL FOREST
PACIFIC CREST TRAIL
CALIFORNIA
Mt. Diablo Meridian
Scale
0 1 2 3 Miles
LEGEND
Trail
Private Land

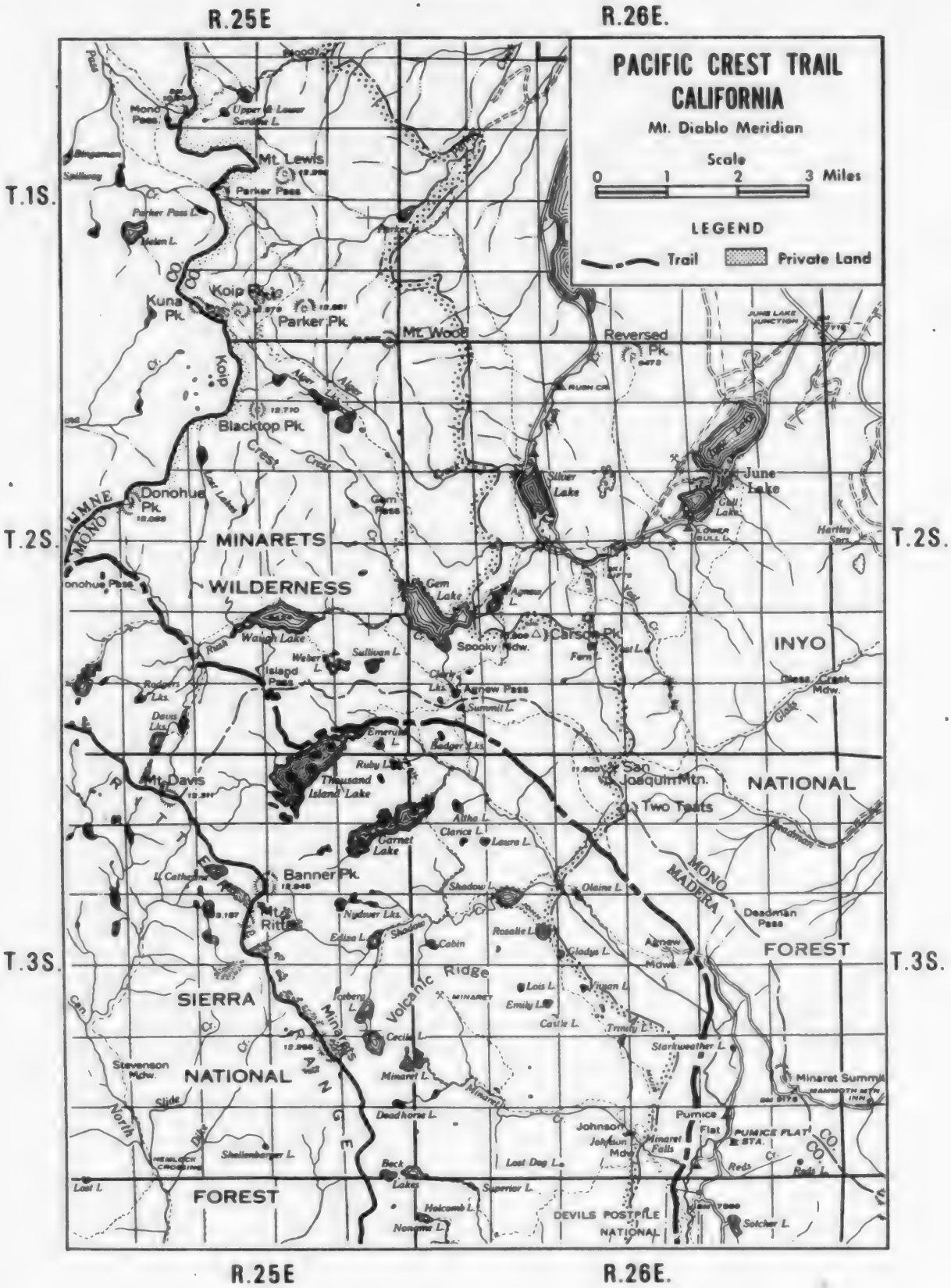
PACIFIC CREST TRAIL
CALIFORNIA
Mt. Diablo Meridian
Scale
0 1 2 3 Miles
LEGEND
Trail
Private Land
R.25E
R.26E.
T.1S.
T.2S.
T.3S.
Mt. Lewis
Parker Pass
Koip Pk.
Kuna Pk.
Parker Pk.
Mt. Wood
Reversed Pk.
Blacktop Pk.
Donohue Pk.
MINARETS
WILDERNESS
Silver Lake
June Lake
Gem Lake
Spooky Mdw.
Carson Pk.
INYO
Agnew Pass
Mt. Davis
Thousand Island Lake
San Joaquin Mtn.
NATIONAL
Two Tests
Garnet Lake
Banner Pk.
Mt. Ritter
MONO
MADERA
Deadman Pass
FOREST
Volcanic Ridge
SIERRA
NATIONAL
FOREST
Minaret Summit
Pumice Flat
DEVILS POSTPILE
NATIONAL

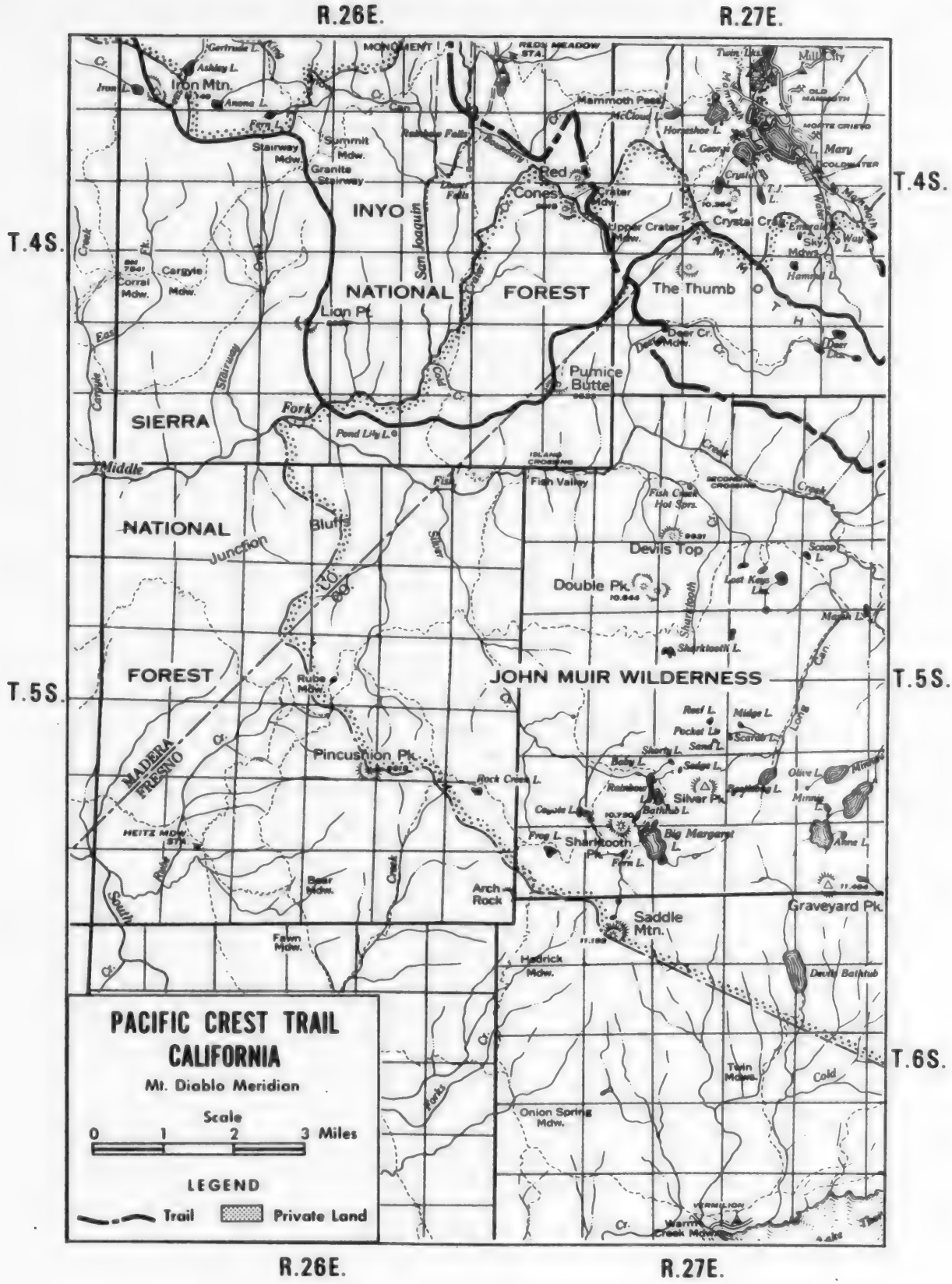
R.26E.
R.27E.
T.4S.
T.5S.
T.6S.
INYO
NATIONAL
FOREST
SIERRA
NATIONAL
FOREST
JOHN MUIR WILDERNESS
MADERA
FRESNO
Iron Mtn.
Mammoth Peak
Red Cones
The Thumb
Lion Pt.
Pumice Butte
Devils Top
Double Pk.
Pincushion Pk.
Silver Pk.
Sharktooth Pk.
Saddle Mtn.
Graveyard Pk.
Arch Rock
PACIFIC CREST TRAIL
CALIFORNIA
Mt. Diablo Meridian
Scale
0 1 2 3 Miles
LEGEND
Trail
Private Land

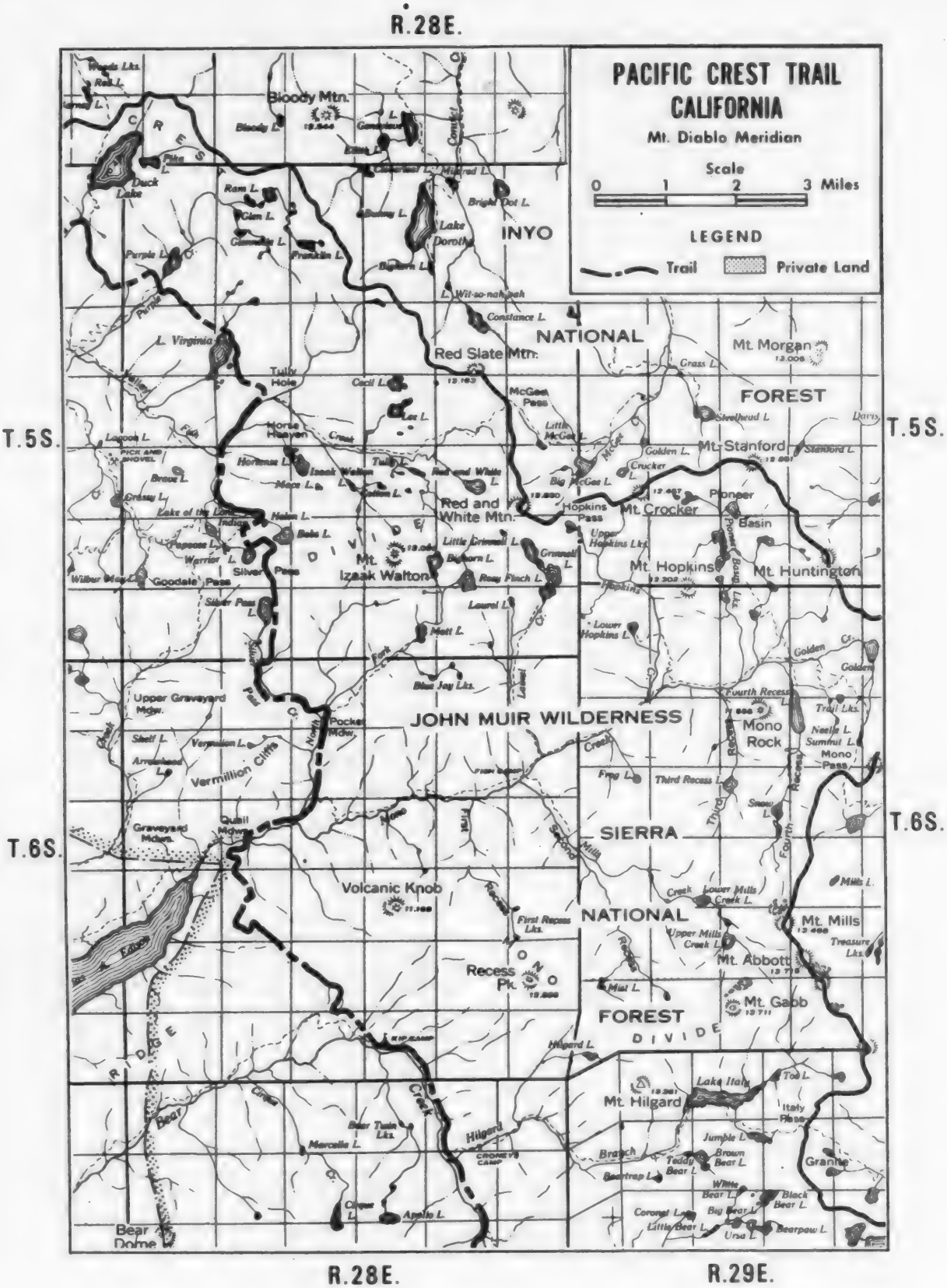
R.28E.
PACIFIC CREST TRAIL
CALIFORNIA
Mt. Diablo Meridian
Scale
0 1 2 3 Miles
LEGEND
Trail
Private Land
T.5S.
T.6S.
INYO
NATIONAL
FOREST
SIERRA
NATIONAL
FOREST
JOHN MUIR WILDERNESS
Bloody Mtn.
Red Slate Mtn.
Mt. Morgan
Mt. Stanford
Mt. Crocker
Red and White Mtn.
Mt. Izaak Walton
Mt. Hopkins
Mt. Huntington
Mono Rock
Volcanic Knob
Recess Pk.
Mt. Mills
Mt. Abbott
Mt. Gabb
Mt. Hilgard
Bear Dome
Vermillion Cliffs
Silver Pass
Goodale Pass
McGee Pass
Hopkins Pass
Mono Pass
Duck Lake
Lake Dorothy
Lake Italy
Granite
R.29E.

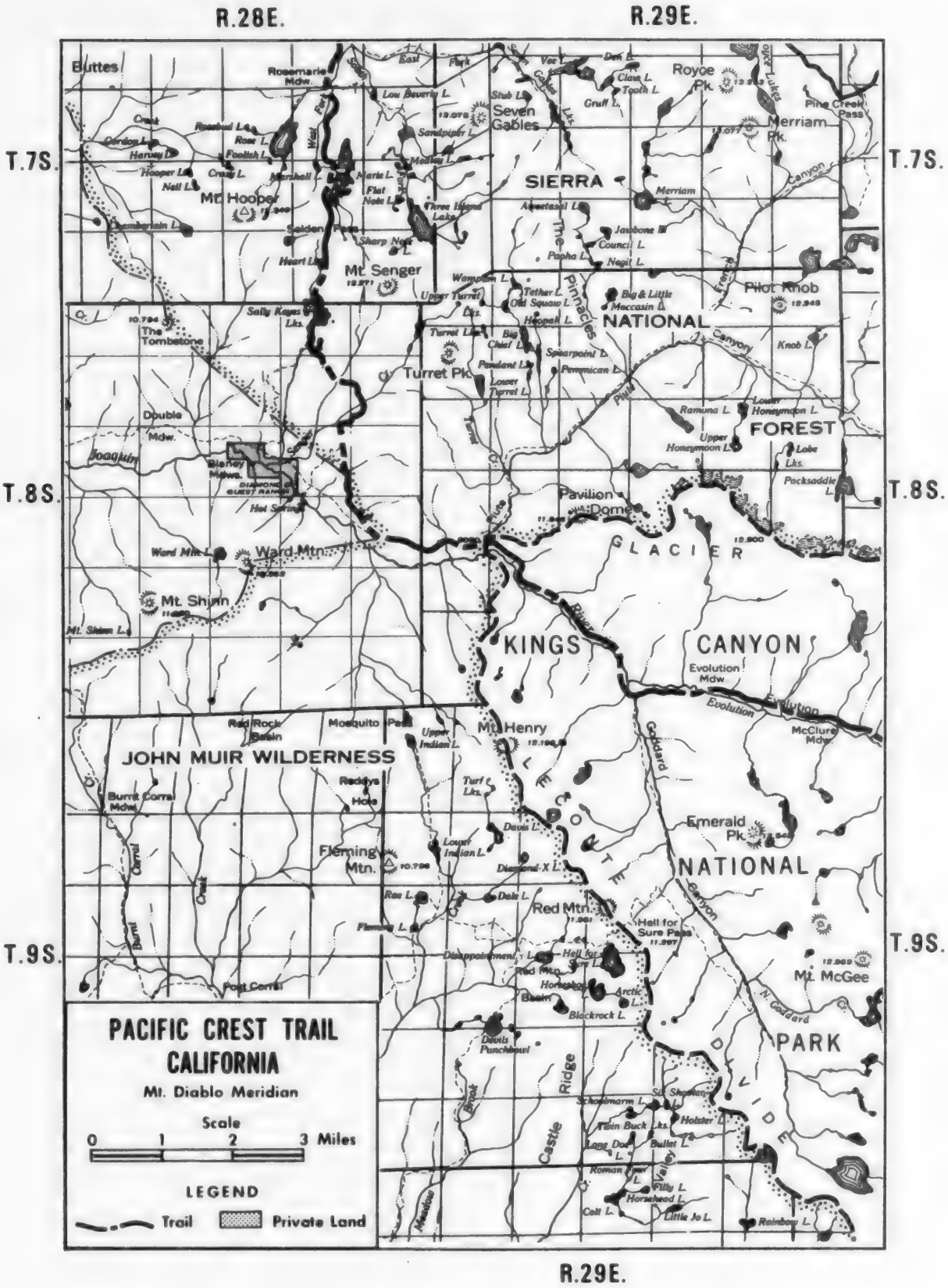
R.28E.
R.29E.
T.7S.
T.8S.
T.9S.
Buttes
Rosemarie Mdw.
Royce Pk.
Seven Gables
Merriam Pk.
Pine Creek Pass
SIERRA
Merriam
Mt. Hooper
Golden Pass
Mt. Senger
Pilot Knob
NATIONAL
The Tombstone
Sally Keyes Lks.
Turret Pk.
Knob L.
FOREST
Double Mdw.
Joaquin
Blaney Mdw.
Hot Springs
Pavilion Dome
GLACIER
Ward Mtn.
Mt. Shinn
KINGS
CANYON
Evolution Mdw
McClure Mdw.
Red Rock Basin
Mosquito Pass
Mt. Henry
JOHN MUIR WILDERNESS
Burrit Corral Mdw.
Radbye Hole
Fleming Mtn.
Emerald Pk.
NATIONAL
Red Mtn.
Hell for Sure Pass
Mt. McGee
Post Corral
PARK
Devils Punchbowl
Castle Ridge
PACIFIC CREST TRAIL
CALIFORNIA
Mt. Diablo Meridian
Scale
0 1 2 3 Miles
LEGEND
Trail
Private Land

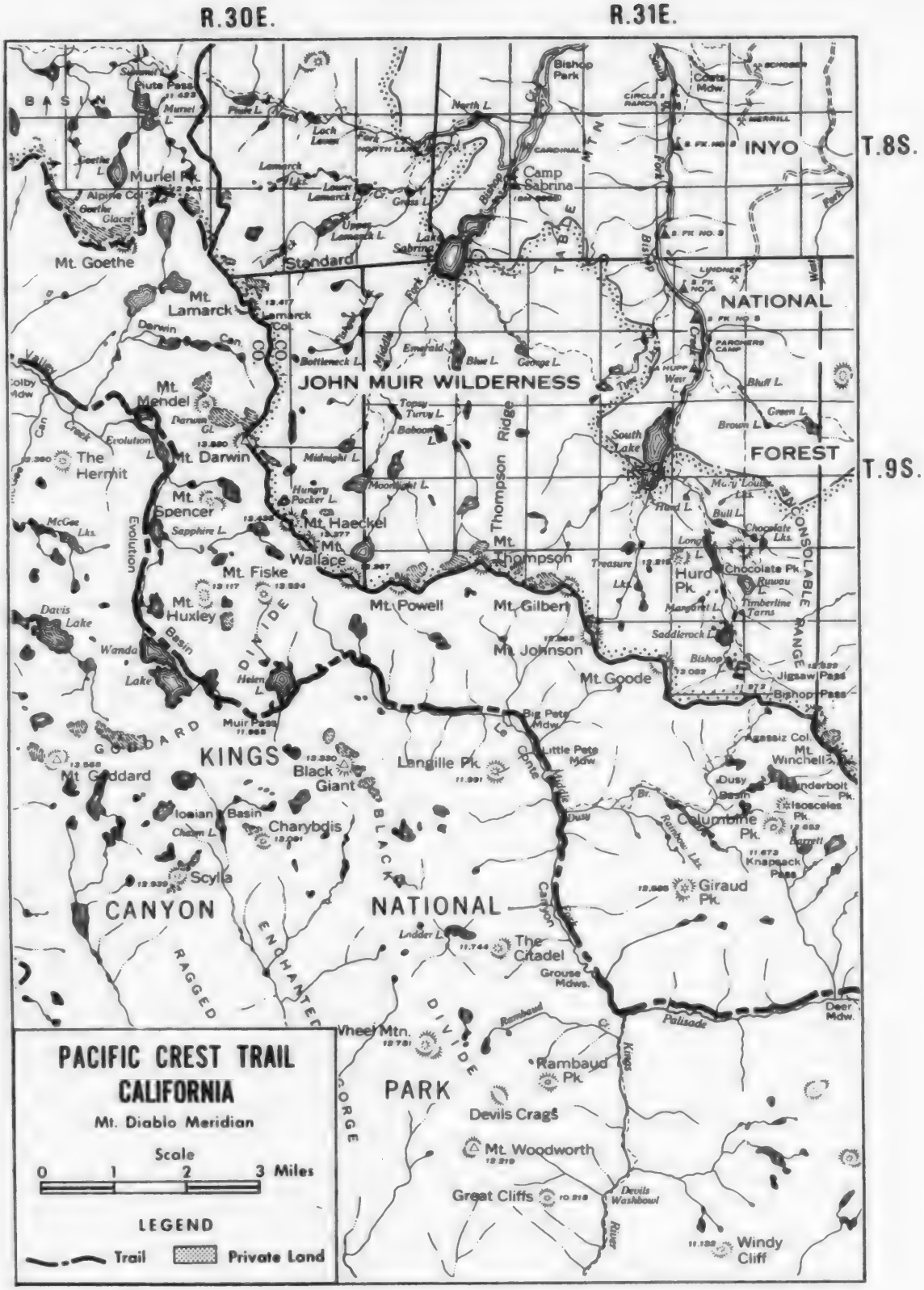
R.30E.
R.31E.
T.8S.
T.9S.
INYO
NATIONAL
FOREST
JOHN MUIR WILDERNESS
KINGS
CANYON
NATIONAL
PARK
PACIFIC CREST TRAIL
CALIFORNIA
Mt. Diablo Meridian
Scale
0 1 2 3 Miles
LEGEND
Trail
Private Land
Muriel Pk.
Mt. Goethe
Mt. Lamarck
Mt. Mendel
Mt. Darwin
The Hermit
Mt. Spencer
Mt. Haeckel
Mt. Wallace
Mt. Fiske
Mt. Huxley
Mt. Powell
Mt. Thompson
Mt. Gilbert
Mt. Johnson
Mt. Goode
Hurd Pk.
Chocolate Pk.
Mt. Goddard
Black Giant
Langille Pk.
Charybdis
Scylla
Giraud Pk.
The Citadel
Wheel Mtn.
Rambaud Pk.
Devils Crags
Mt. Woodworth
Great Cliffs
Windy Cliff
Camp Sabrina
Lake Sabrina
Standard
Bishop Park
South Lake
Bishop Pass
Jigsaw Pass
Muir Pass
Knapsack Pass
Columbine Pk.
Thunderbolt Pk.
Isosceles Pk.
Deer Mdw.
Palisade
Big Pete Mdw.
Little Pete Mdw.
Grouse Mdws.
Dusy Basin
Ionian Basin
Evolution Basin
Evolution Valley
Darwin Can.
Lake Wanda
Davis Lake
Sapphire L.
Hungry Packer L.
Midnight L.
Moonlight L.
Topsy Turvy L.
Baboon L.
Bottleneck L.
Emerald L.
Blue L.
George L.
North L.
Lake Lauren
Lower Lamarck L.
Upper Lamarck L.
Lamarck Lks.
Muir L.
Goethe L.
Alpine Col.
Goethe Glacier
Darwin Gl.
Lamarck Col.
Bishop Pass
Sabrina Basin
Little Pete Canyon
Dusy Canyon
Palisade Canyon
Kings River
Devils Washbowl
Rambaud Gl.
Rainbow Lks.
Bull L.
Brown L.
Green L.
Bluff L.
Weir L.
Treasure Lks.
Margaret L.
Saddlerock L.
Timberline Tarns
Runway L.
Chocolate Lks.
Mary Louise Lks.
Long L.
Helen L.
Chasm L.
Lindner L.
Agassiz Col.
Mt. Winchell
Thompson Ridge
Bishop Ridge
Table Mtn.
Sierra Crest
Inconsolable Range
Evolution Divide
Goddard Divide
Black Divide
Enchanted Gorge
Ragged Ridge
Circle 8 Ranch
Cardinal
Merrill
Lindner
Parchers Camp
Hupp
Costa Mdw.
Colby Mdw.
Darwin Can.
Evolution Creek
McGee Lks.

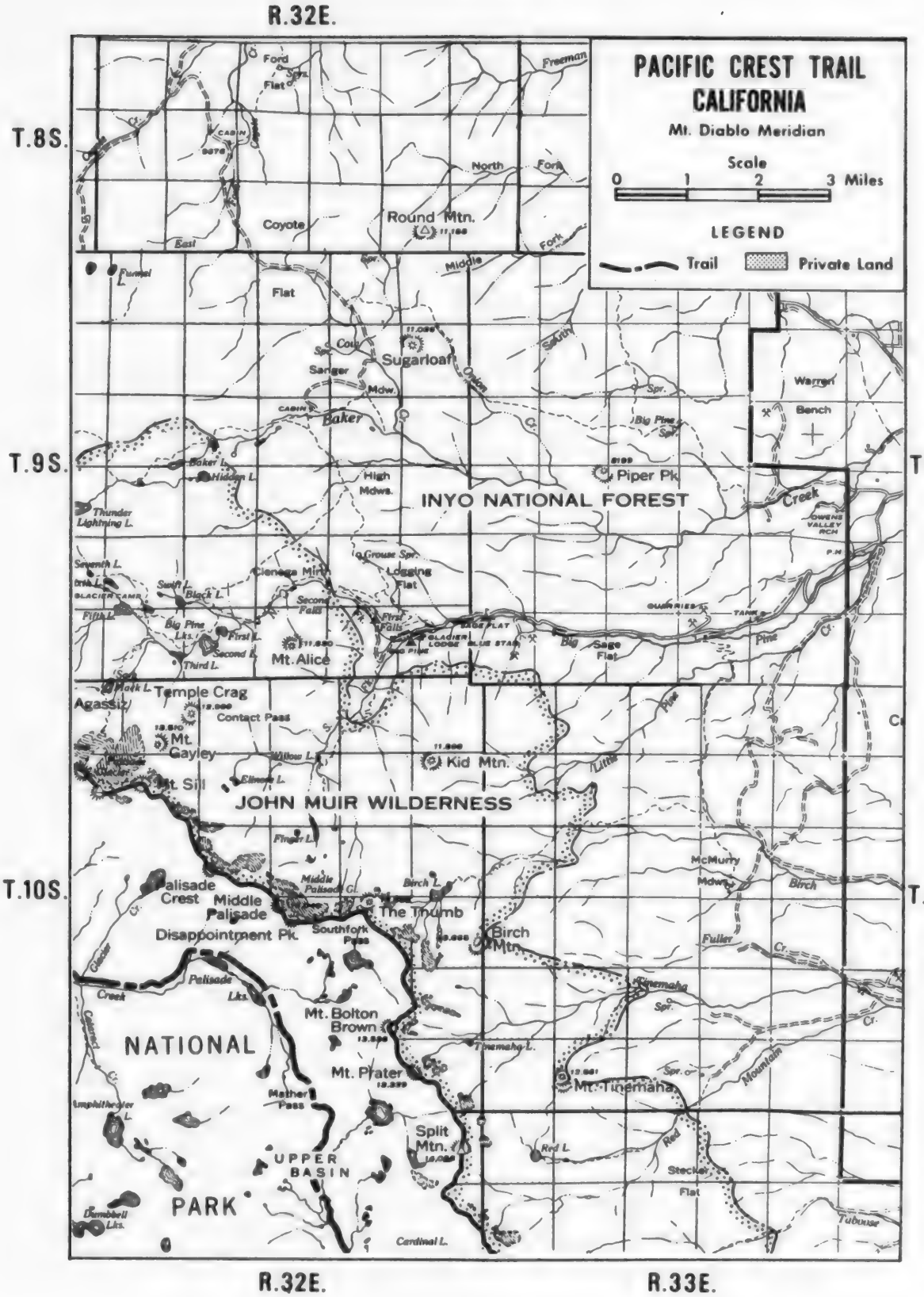
R.32E.
T.8S.
T.9S.
T.10S.
R.32E.
R.33E.
PACIFIC CREST TRAIL
CALIFORNIA
Mt. Diablo Meridian
Scale
0 1 2 3 Miles
LEGEND
Trail
Private Land
Round Mtn.
Sugarloaf
Piper Pk.
INYO NATIONAL FOREST
Mt. Alice
Temple Crag
Mt. Gayley
Kid Mtn.
JOHN MUIR WILDERNESS
Palisade Crest
Middle Palisade
Disappointment Pk.
The Thumb
Birch Mtn.
Mt. Bolton Brown
Mt. Prater
Mt. Tinemaha
Split Mtn.
NATIONAL
PARK
UPPER BASIN

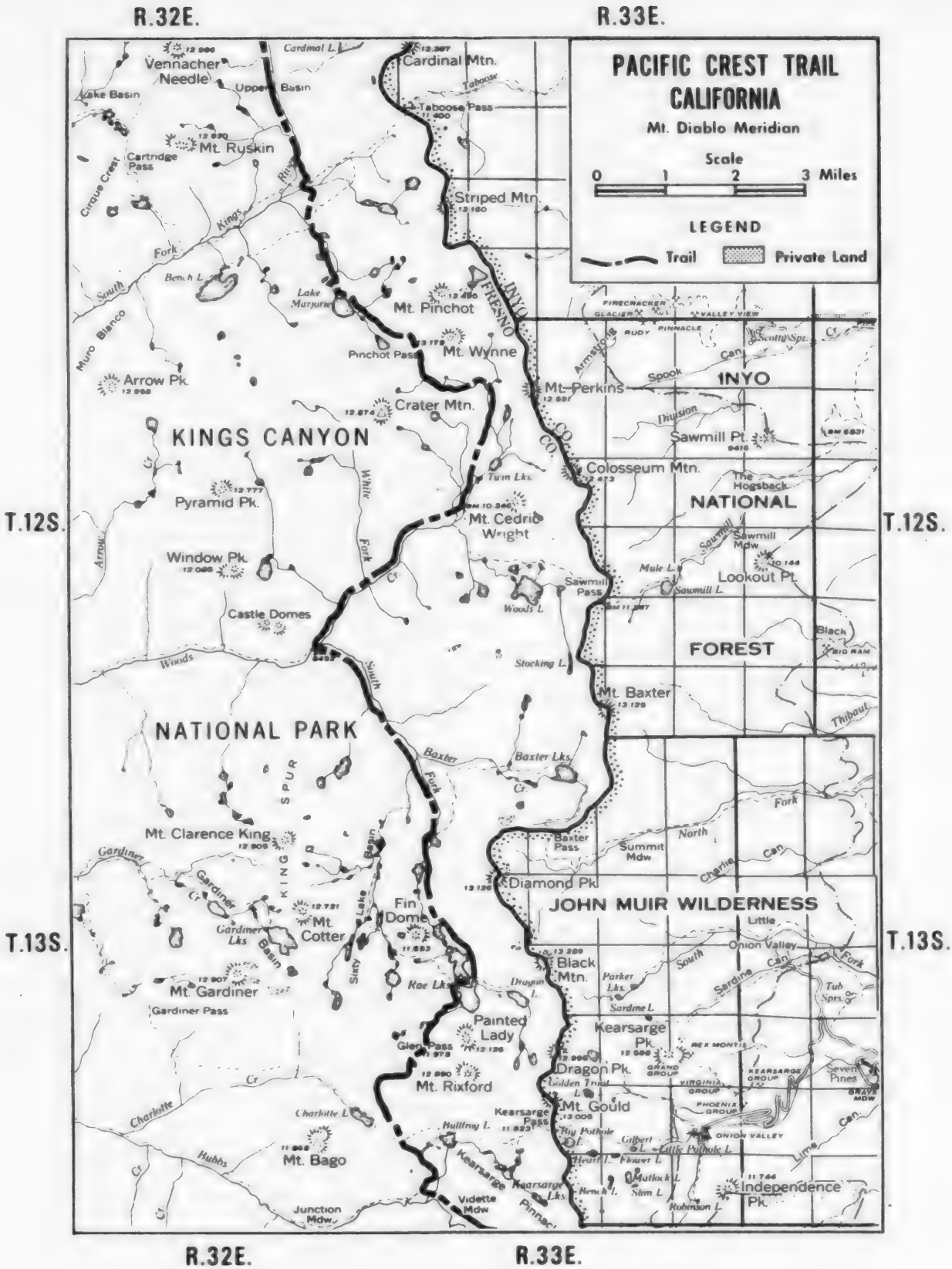
R.32E.
R.33E.
PACIFIC CREST TRAIL
CALIFORNIA
Mt. Diablo Meridian
Scale
0 1 2 3 Miles
LEGEND
Trail
Private Land
Vennacher Needle
Cardinal Mtn.
Taboose Pass
Mt. Ruskin
Cartridge Pass
Striped Mtn.
Mt. Pinchot
Pinchot Pass
Mt. Wynne
Arrow Pk.
Mt. Perkins
INYO
Crater Mtn.
KINGS CANYON
Sawmill Pt.
Colosseum Mtn.
NATIONAL
Pyramid Pk.
Mt. Cedric Wright
T.12S.
Window Pk.
Sawmill Mdw.
Lookout Pt.
Sawmill Pass
Castle Domes
FOREST
Mt. Baxter
NATIONAL PARK
Baxter Lks.
Mt. Clarence King
Baxter Pass
Summit Mdw.
Diamond Pk.
JOHN MUIR WILDERNESS
Fin Dome
Mt. Cotter
T.13S.
Black Mtn.
Mt. Gardiner
Gardiner Pass
Rae Lks.
Painted Lady
Kearsarge Pk.
Dragon Pk.
Mt. Rixford
Mt. Gould
Kearsarge Pass
Mt. Bago
Independence Pk.
Junction Mdw.
Vidette Mdw.
R.32E.
R.33E.

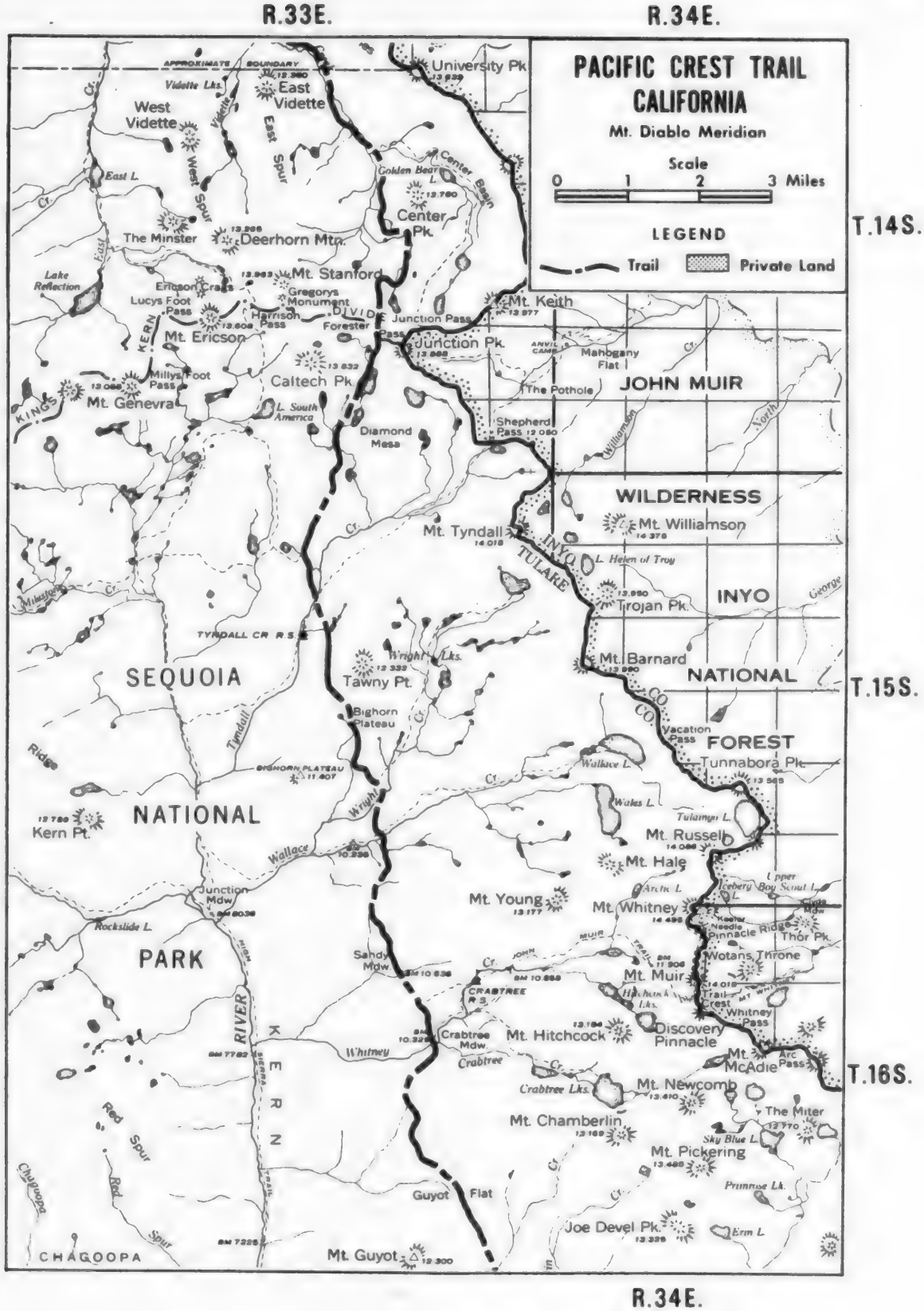
R.33E.
R.34E.
PACIFIC CREST TRAIL
CALIFORNIA
Mt. Diablo Meridian
Scale
0 1 2 3 Miles
LEGEND
Trail
Private Land
T.14S.
T.15S.
T.16S.
R.34E.
APPROXIMATE BOUNDARY
University Pk.
East Vidette
West Vidette
Vidette Lks.
East L.
West Spur
East Spur
Golden Bear L.
Center Basin
Center Pk.
The Minster
Deerhorn Mtn.
Lake Reflection
Mt. Stanford
Ericson Crags
Gregorys Monument
Lucys Foot Pass
Harrison Pass
DIVIDE
Forester Pass
Junction Pass
Mt. Keith
Mt. Ericson
KERN
Junction Pk.
Mahogany Flat
Millys Foot Pass
Caltech Pk.
The Pothole
JOHN MUIR
Mt. Genevra
KINGS
L. South America
Diamond Mesa
Shepherd Pass
WILDERNESS
Mt. Williamson
Mt. Tyndall
INYO
TULARE
L. Helen of Troy
Trojan Pk.
INYO
TYNDALL CR R.S.
Wright Lks.
Mt. Barnard
NATIONAL
SEQUOIA
Tawny Pt.
Bighorn Plateau
CO.
Vacation Pass
FOREST
Tunnabora Pk.
BIGHORN PLATEAU
Wallace L.
Wales L.
Tulainyo L.
NATIONAL
Kern Pt.
Mt. Russell
Mt. Hale
Wallace
Junction Mdw.
Mt. Young
Mt. Whitney
Rockslide L.
Needle Pinnacle Ridge
Thor Pk.
PARK
Sandy Mdw.
Wotans Throne
Mt. Muir
CRABTREE R.S.
Trail Crest
Whitney Pass
RIVER
Crabtree Mdw.
Mt. Hitchcock
Discovery Pinnacle
Whitney
Crabtree
Mt. McAdie
Arc Pass
KERN
Crabtree Lks.
Mt. Newcomb
The Miter
Mt. Chamberlin
Sky Blue L.
Mt. Pickering
Red Spur
Chagoopa
Guyot Flat
Primrose Lk.
Joe Devel Pk.
Erm L.
CHAGOOPA
Mt. Guyot

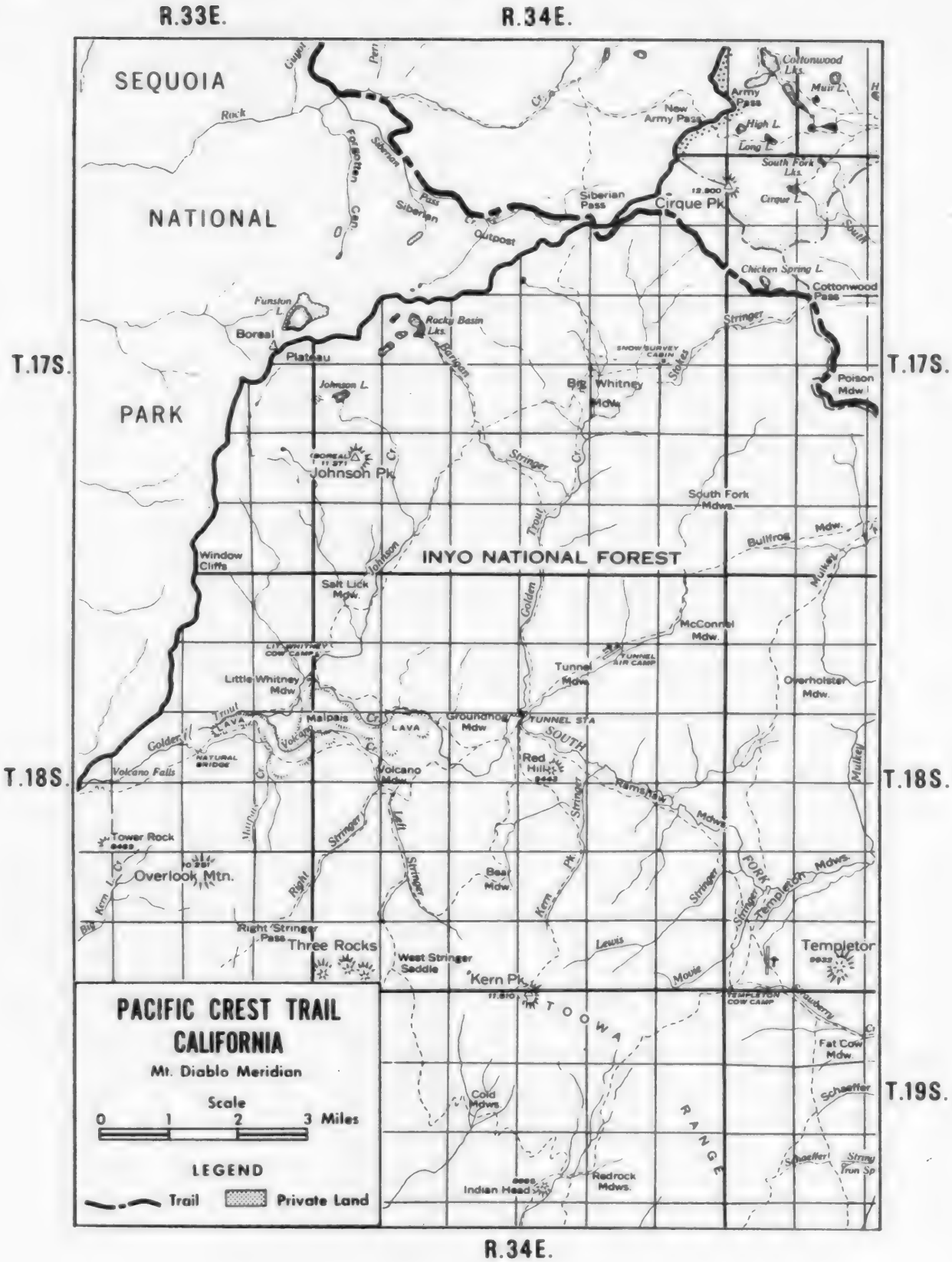
R.33E.
R.34E.
SEQUOIA
NATIONAL
PARK
INYO NATIONAL FOREST
T.17S.
T.18S.
T.19S.
Cottonwood Lks.
Muir L.
Army Pass
New Army Pass
High L.
Long L.
South Fork Lks.
Cirque L.
Cirque Pk.
12,900
Siberian Pass
Siberian Cr.
Outpost Cr.
Chicken Spring L.
Cottonwood Pass
Stringer
Funston L.
Boreal
Plateau
Rocky Basin Lks.
Barrigan
Big Whitney Mdw.
Stokes
Poison Mdw.
Johnson L.
Johnson Pk.
South Fork Mdws.
Bullfrog Mdw.
Window Cliffs
Salt Lick Mdw.
Golden
McConnel Mdw.
Little Whitney Mdw.
Tunnel Mdw.
Overholster Mdw.
Malpais
LAVA
Groundhog Mdw.
TUNNEL STA
SOUTH
Volcano Falls
NATURAL BRIDGE
Volcano Mdw.
Red Hill
Kamstra Mdws.
Tower Rock
Overlook Mtn.
Bear Mdw.
FORK
Templeton Mdws.
Templeton
Right Stringer Pass
Three Rocks
West Stringer Saddle
Kern Pk.
11,810
TOWA RANGE
Lewis
Mouie
TEMPLETON COW CAMP
Fat Cow Mdw.
Schaeffer
Cold Mdws.
Indian Head
Redrock Mdws.
Stony Trun Sp.
PACIFIC CREST TRAIL
CALIFORNIA
Mt. Diablo Meridian
Scale
0 1 2 3 Miles
LEGEND
Trail
Private Land

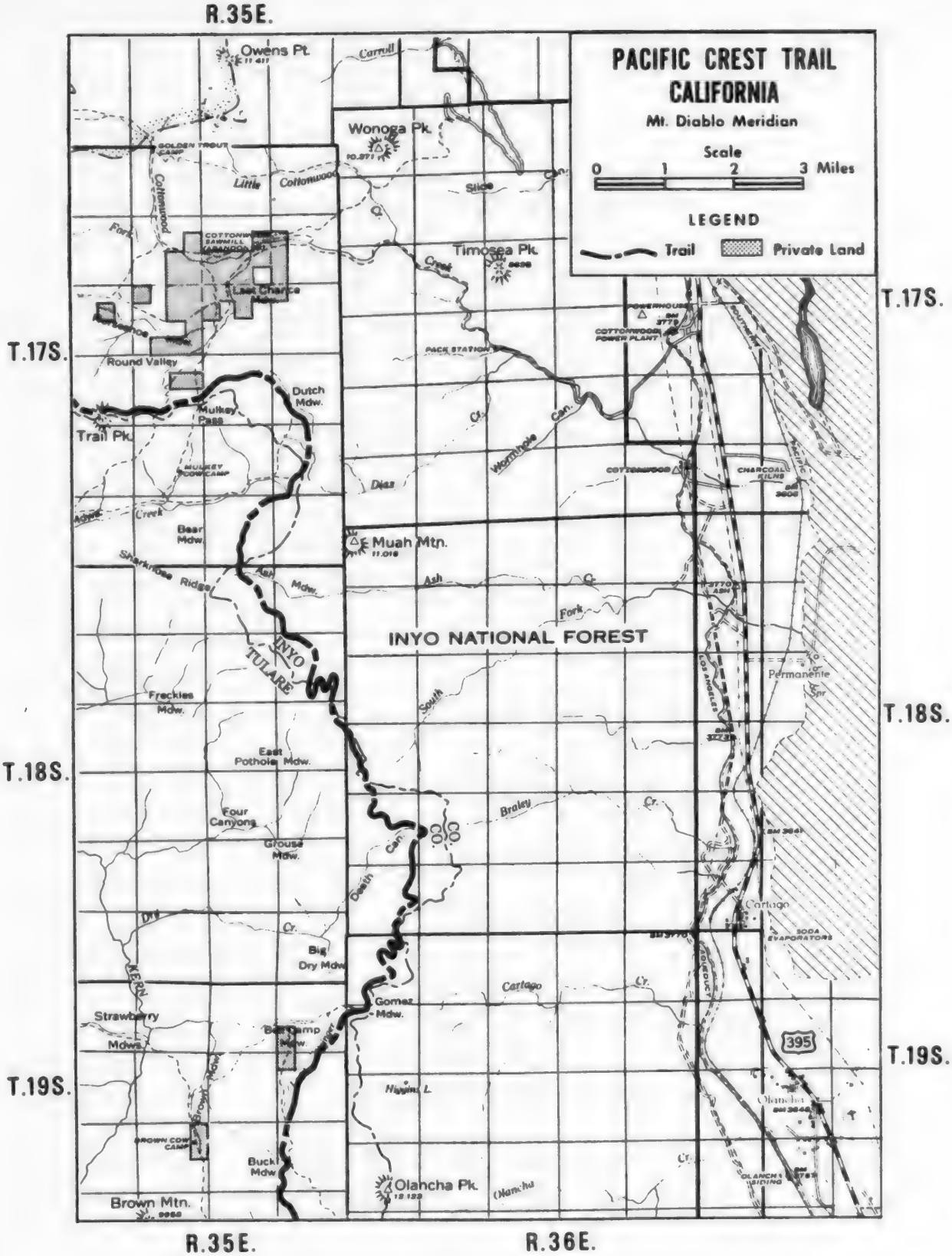
PACIFIC CREST TRAIL
CALIFORNIA
Mt. Diablo Meridian
Scale
0 1 2 3 Miles
LEGEND
Trail
Private Land
R.35E.
R.36E.
T.17S.
T.18S.
T.19S.
Owens Pt.
Wonoga Pk.
Timosea Pk.
Round Valley
Dutch Mdw.
Mulkey Pass
Trail Pk.
Bear Mdw.
Muah Mtn.
INYO NATIONAL FOREST
INYO
TULARE
Freckles Mdw.
East Pothole Mdw.
Four Canyons
Grouse Mdw.
Big Dry Mdw.
Strawberry Mdws.
Gomez Mdw.
Buck Mdw.
Brown Mtn.
Olancha Pk.
Permanente
Cartago
Olancha
395

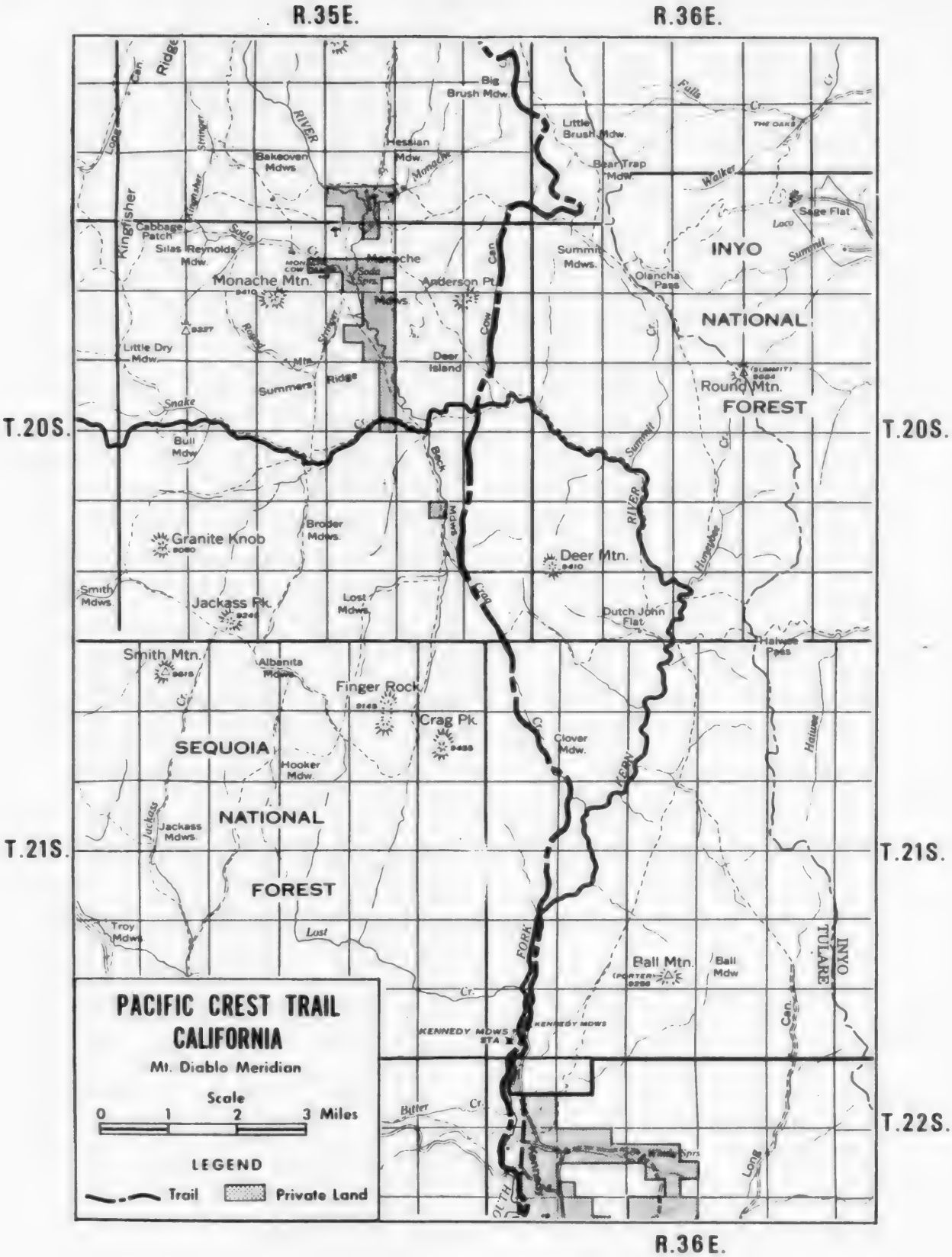
R.35E.
R.36E.
T.20S.
T.21S.
T.22S.
Big Brush Mdw.
Little Brush Mdw.
Bear Trap Mdw.
Hessian Mdw.
Bakeoven Mdws.
Cabbage Patch
Silas Reynolds Mdw.
Monache
Monache Mtn.
Anderson Pt.
Summit Mdws.
Olancha Pass
Sage Flat
INYO
NATIONAL
FOREST
Round Mtn.
Little Dry Mdw.
Deer Island
Summers Ridge
Bull Mdw.
Granite Knob
Broder Mdws.
Deer Mtn.
Smith Mdws.
Jackass Pk.
Lost Mdws.
Dutch John Flat
Halwee Pass
Smith Mtn.
Albanita Mdws.
Finger Rock
Crag Pk.
Clover Mdw.
SEQUOIA
NATIONAL
FOREST
Hooker Mdw.
Jackass Mdws.
Troy Mdws.
Ball Mtn.
Ball Mdw.
INYO
TULARE
KENNEDY MDWS STA
Bitter Cr.
Long
PACIFIC CREST TRAIL
CALIFORNIA
Mt. Diablo Meridian
Scale
0 1 2 3 Miles
LEGEND
Trail
Private Land

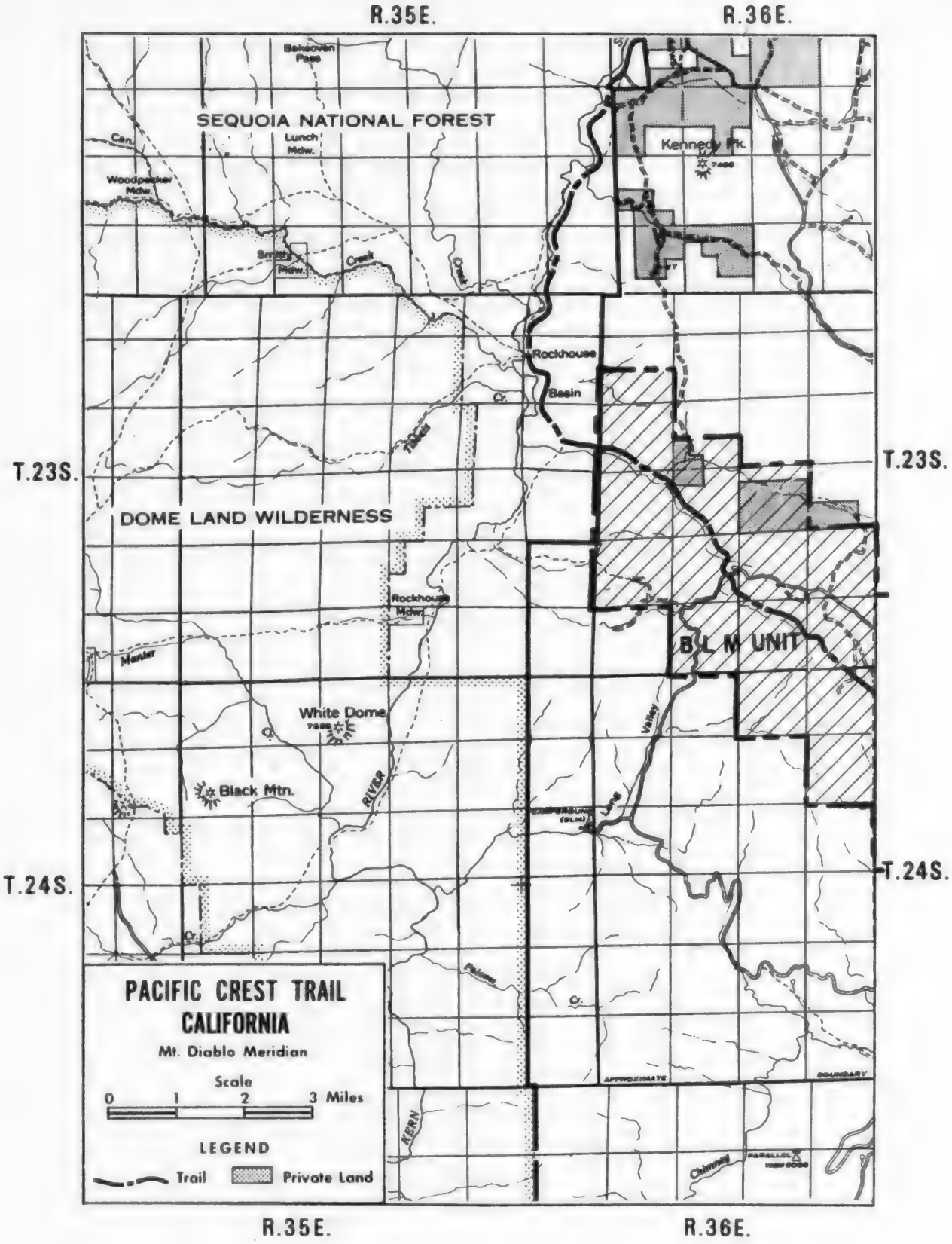
R.35E.
R.36E.
T.23S.
T.24S.
SEQUOIA NATIONAL FOREST
DOME LAND WILDERNESS
BLM UNIT
Kennedy Pk.
Rockhouse Basin
Rockhouse Mdw.
White Dome
Black Mtn.
Lunch Mdw.
Woodpecker Mdw.
Smith Mdw.
Creek
Cr.
RIVER
Valley
Meiler
Kern
Chimney
PACIFIC CREST TRAIL
CALIFORNIA
Mt. Diablo Meridian
Scale
0 1 2 3 Miles
LEGEND
Trail
Private Land

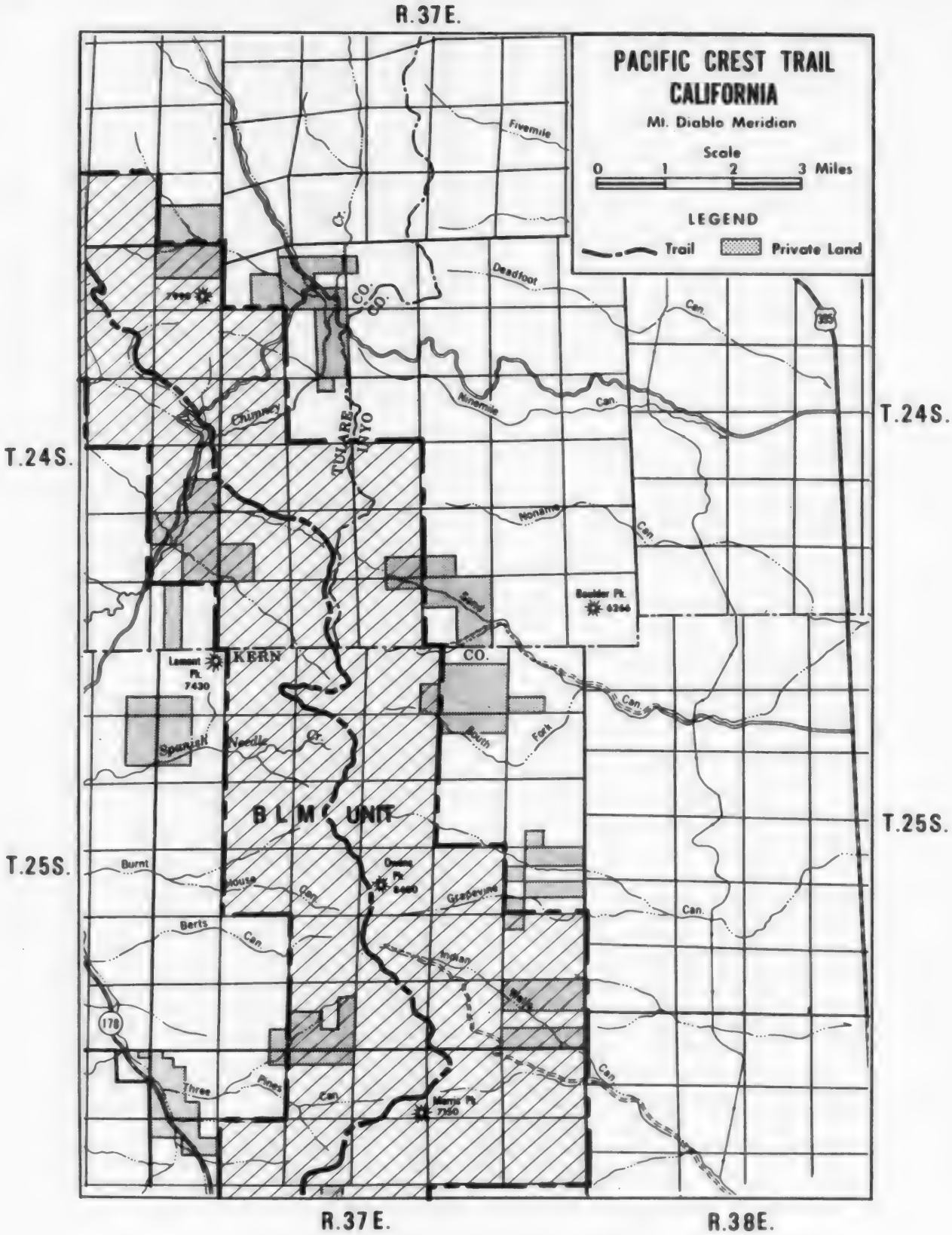
R.37E.
PACIFIC CREST TRAIL
CALIFORNIA
Mt. Diablo Meridian
Scale
0 1 2 3 Miles
LEGEND
Trail
Private Land
Fivemile
Ct.
Deadfoot
Can.
Ninemile
Can.
Chimney
TULARE
CO.
INYO
CO.
T.24S.
T.24S.
Nonamie
Can.
Sand
Boulder Pt.
6366
Lemont Pt.
7430
KERN
CO.
Can.
South
Fork
Spanish
Needle
Ct.
B L M UNIT
T.25S.
T.25S.
Burnt
House
Can.
Grapevine
Can.
Berts
Can.
Indian
Three
Pines
Can.
Can.
R.37E.
R.38E.

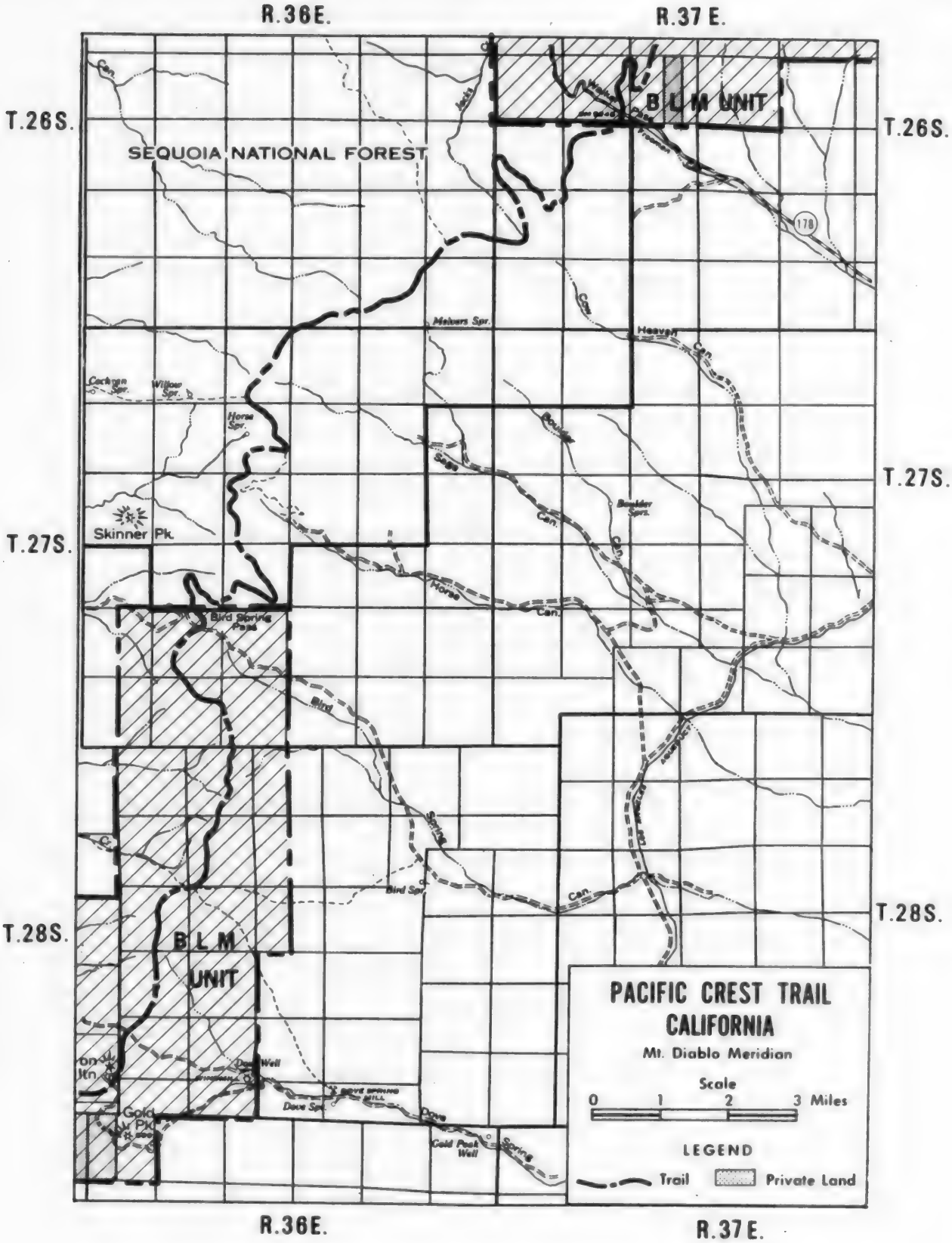
R.36E.
R.37E.
T.26S.
T.27S.
T.28S.
SEQUOIA NATIONAL FOREST
BLM UNIT
Skinner Pk.
Bird Spring Pass
Meivers Spr.
Heavyh
Can.
Cow
Willow Spr.
Horse Spr.
Boulder
Bird
Spring
Dove Spr.
Gold Peak Well
178
PACIFIC CREST TRAIL
CALIFORNIA
Mt. Diablo Meridian
Scale
0 1 2 3 Miles
LEGEND
Trail
Private Land

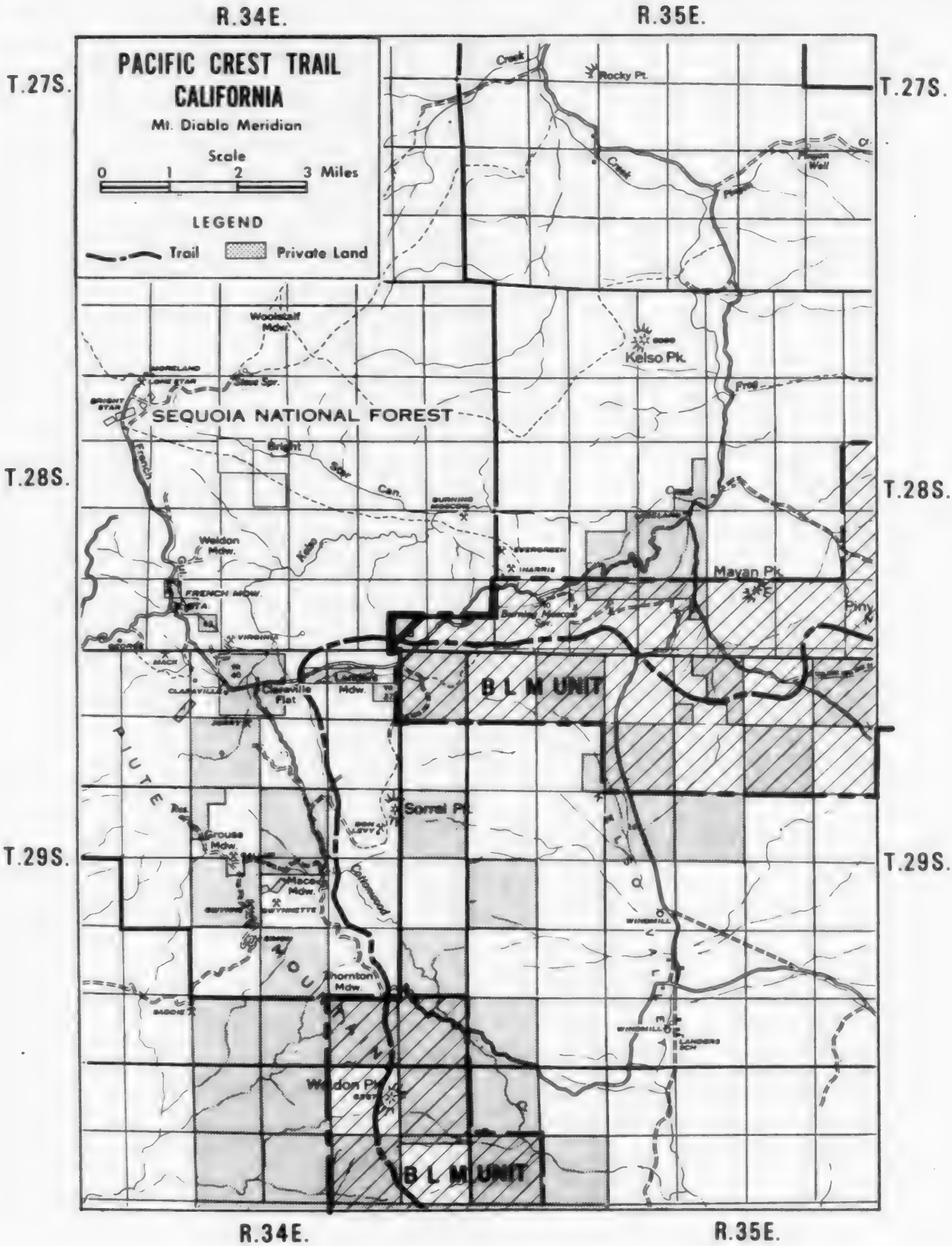
R.34E.
R.35E.
T.27S.
T.28S.
T.29S.
PACIFIC CREST TRAIL
CALIFORNIA
Mt. Diablo Meridian
Scale
0 1 2 3 Miles
LEGEND
Trail
Private Land
Rocky Pt.
Kelso Pk.
SEQUOIA NATIONAL FOREST
Bright
Weldon Mdw.
Mayan Pk.
B L M UNIT
Sorrel Pk.
Grouse Mdw.
Thornton Mdw.
Weldon Pk.
B L M UNIT

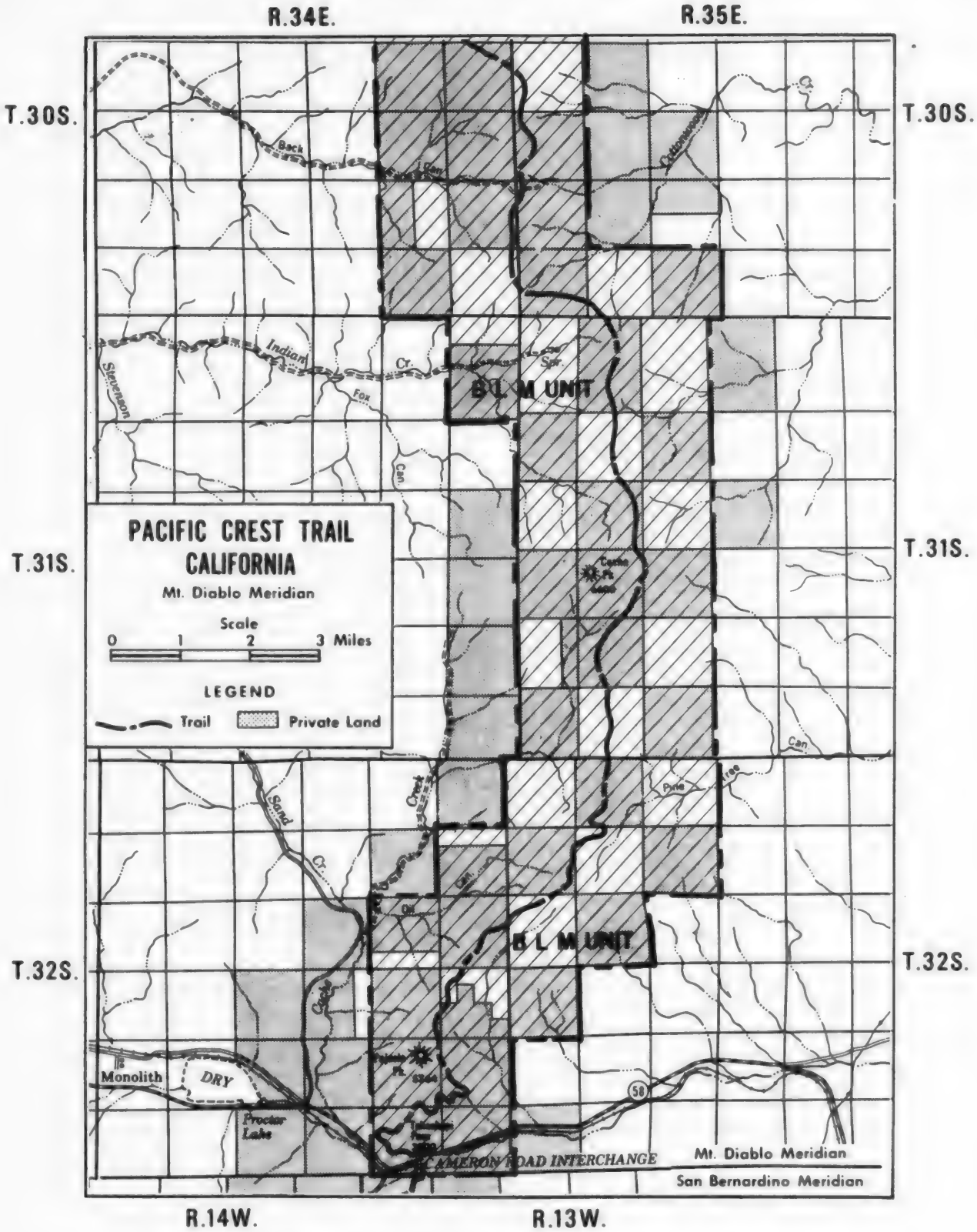
R.34E.
R.35E.
T.30S.
T.30S.
T.31S.
T.31S.
T.32S.
T.32S.
R.14W.
R.13W.
PACIFIC CREST TRAIL
CALIFORNIA
Mt. Diablo Meridian
Scale
0 1 2 3 Miles
LEGEND
Trail
Private Land
B.L.M. UNIT
B.L.M. UNIT
Back
Indian
Cr.
Fox
Stevenson
Can.
Sand
Cr.
Creek
Pine
Tree
Can.
Monolith
DRY
Proctor
Lake
58
CAMERON ROAD INTERCHANGE
Mt. Diablo Meridian
San Bernardino Meridian

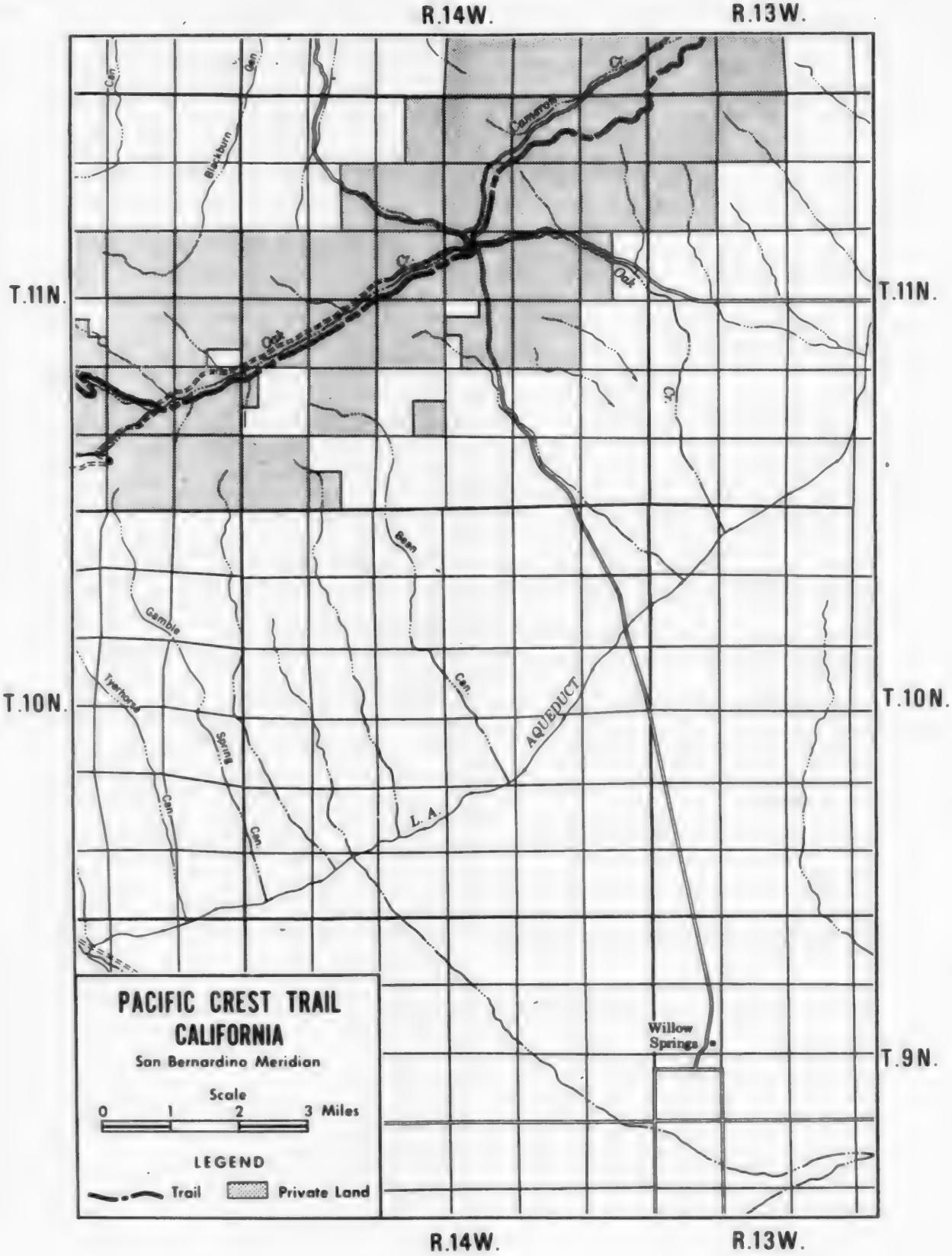
R.14W.
R.13W.
T.11N.
T.10N.
T.9N.
Can.
Blackburn
Cr.
Cameron
Oak
Gamble
Tyerhorse
Spring
L. A.
AQUEDUCT
Willow Springs
PACIFIC CREST TRAIL
CALIFORNIA
San Bernardino Meridian
Scale
0 1 2 3 Miles
LEGEND
Trail
Private Land

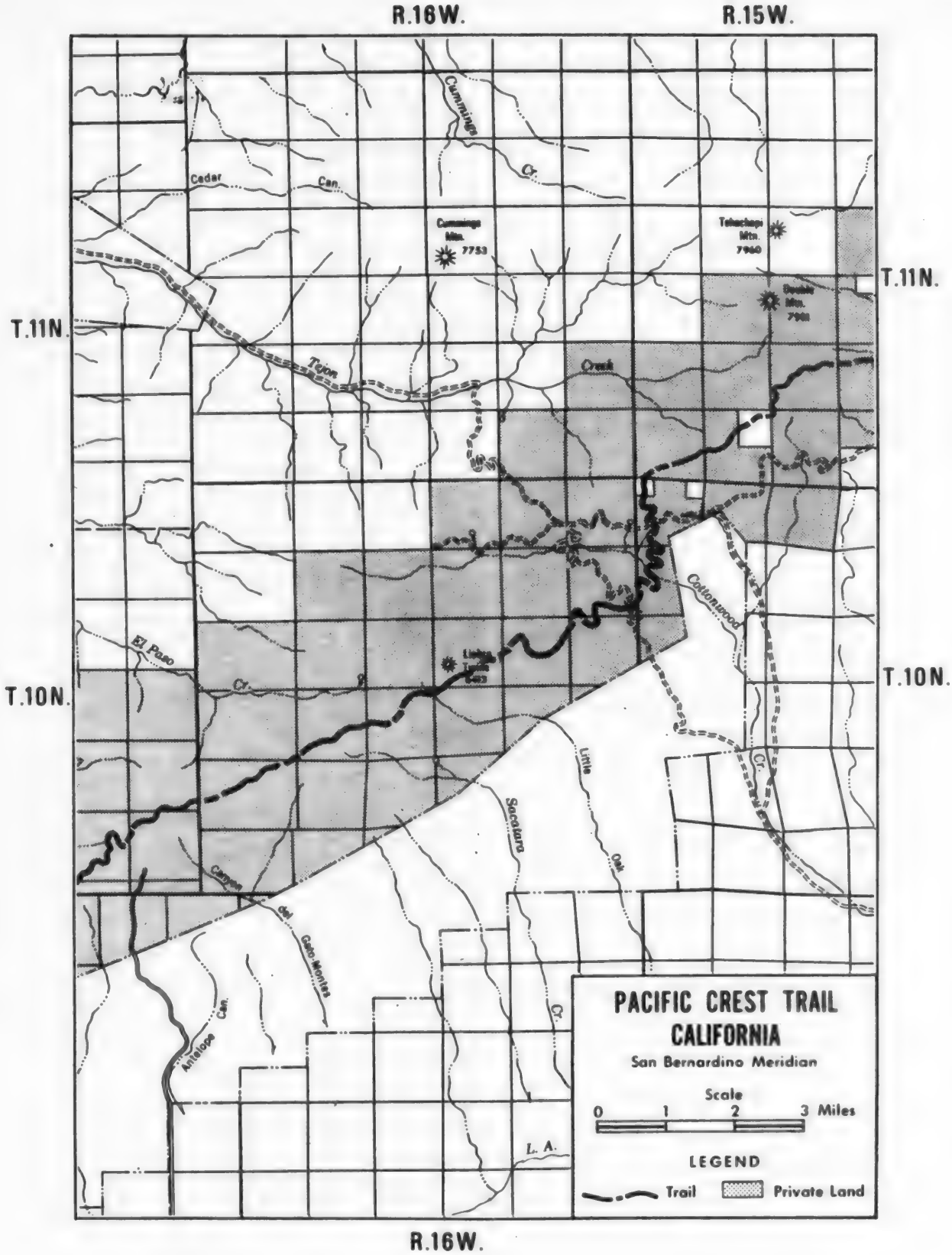
R.16W.
R.15W.
T.11N.
T.11N.
T.10N.
T.10N.
R.16W.
Cummings Cr.
Cedar Can.
Cummings Mtn. 7753
Tehachapi Mtn. 7960
Tejon Creek
Cottonwood Cr.
El Paso Cr.
Sacatara Cr.
Little Oak Cr.
Canada del Gato Montes
Antelope Can.
L. A.
PACIFIC CREST TRAIL
CALIFORNIA
San Bernardino Meridian
Scale
0 1 2 3 Miles
LEGEND
Trail
Private Land

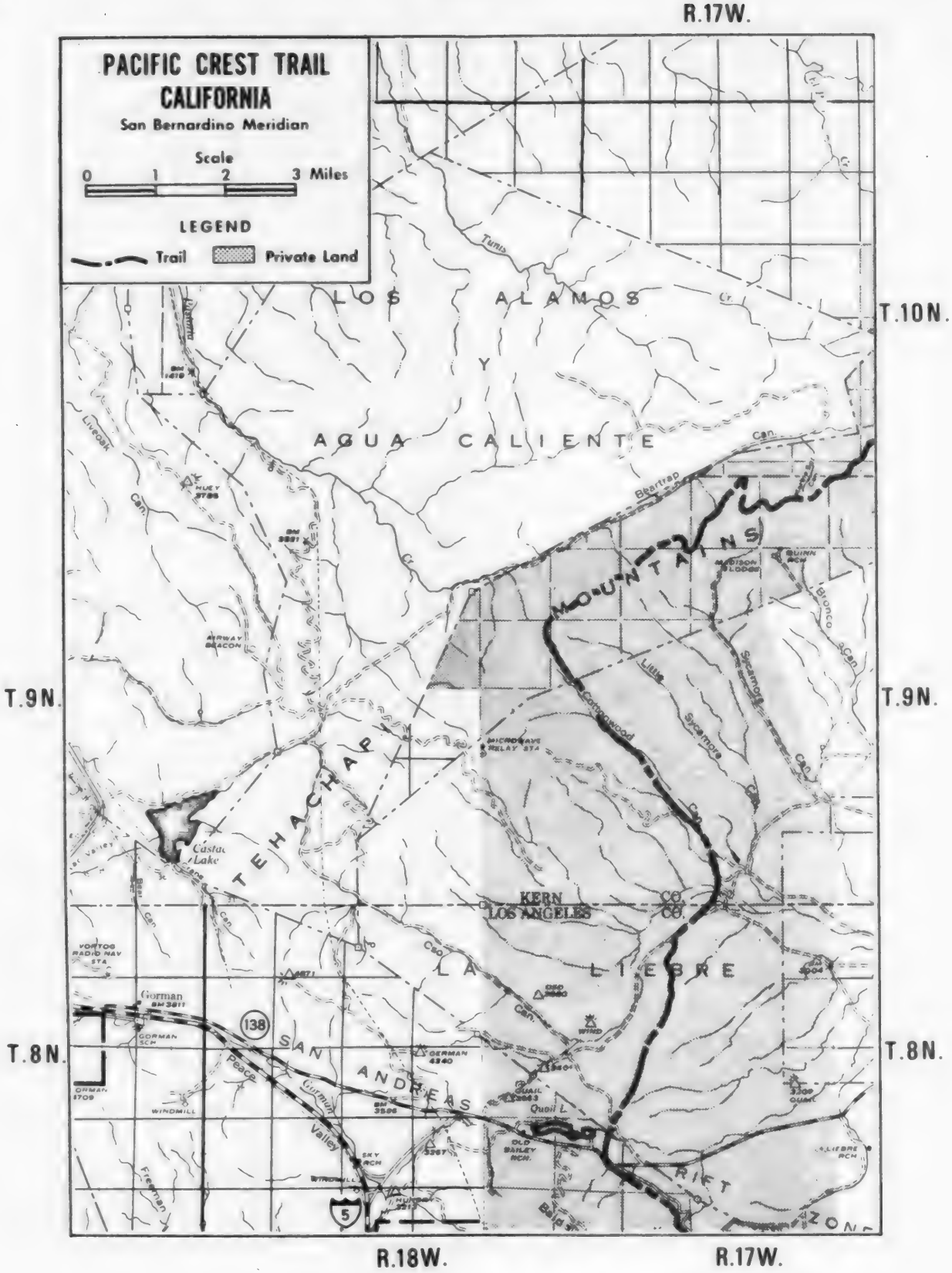
PACIFIC CREST TRAIL
CALIFORNIA
San Bernardino Meridian
Scale
0 1 2 3 Miles
LEGEND
Trail
Private Land
R.17W.
T.10N.
T.9N.
T.8N.
R.18W.
LOS ALAMOS
AGUA CALIENTE
TEHACHAPI MOUNTAINS
KERN CO.
LOS ANGELES CO.
LA LIEBRE
SAN ANDREAS RIFT ZONE
Castaic Lake
Gorman
Quail L.
138
5

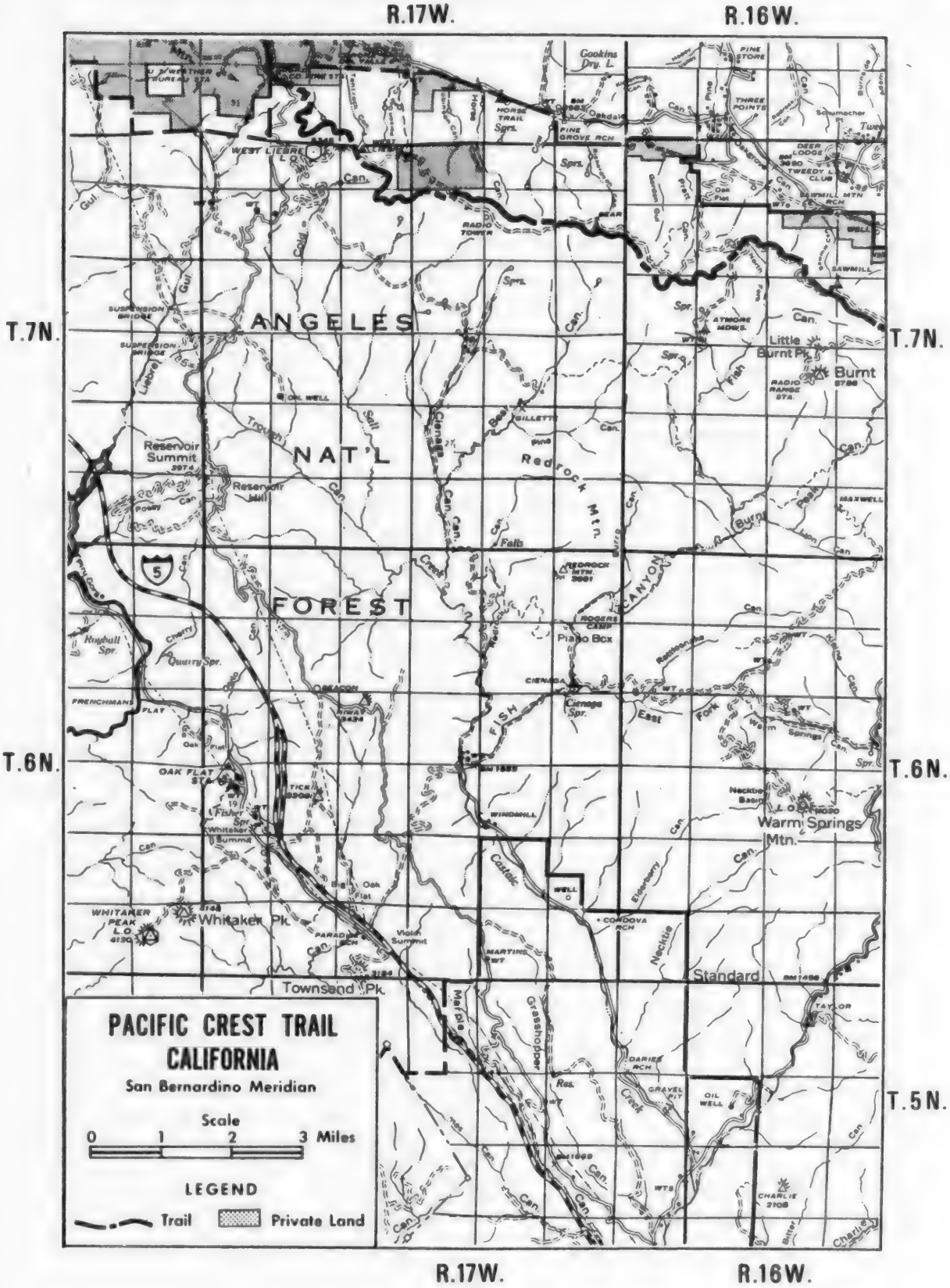
R.17W.
R.16W.
T.7N.
T.6N.
T.5N.
ANGELES
NAT'L
FOREST
Reservoir Summit
Reservoir Hill
Redrock Mtn.
Little Burnt Pk.
Burnt
Piano Box
Cienega Spr.
East Fork
Warm Springs Mtn.
Whitaker Pk.
Townsend Pk.
Standard
Fisher Spr.
Whitaker Summit
Fish Canyon
Castaic
Grasshopper
Marple
Neckties
Gookins Dry L.
Pine Grove Rch
Three Points
Deer Lodge
Tweedy L. Club
Sawmill Mtn. Rch
Atmore Mdws.
Radio Tower
Radio Range Sta.
Oak Flat Sta.
Frenchmans Flat
Kinhall Spr.
Quarry Spr.
Cienega
Rogers Camp
Redrock Mtn. 3001
Windmill
Condova Rch
Darien Rch
Gravel Pit
Oil Well
Taylor
Charlie 2108
Maxwell
Sawmill
Horse Trail Sprs.
Suspension Bridge
Cold Creek
Fish Creek
Burnt Creek
Cherry Creek
Castaic Creek
Grasshopper Creek
Neckties Creek
Elsinore Creek
Sitter Creek
Charlie Creek
Big Oak Flat
Paradise Rch
Whitaker Peak L.O.
Warm Springs L.O.
Neckties Basin
Pine Store
Schumacher
Tuna
Billetts
Pine
Fish
Burnt
Trough
Salt
Cienega
Bear
Oak Well
Well
Sawmill
Pine Grove
Oakdale
Oak Flat
Pine Store
Gulf
Lincoln
Horse
Tellico
Pacific
Sierra
Rattlesnake
Fork
Warm Springs
Can.
Spr.
Res.
Creek
Fall
Pacific PACIFIC CREST TRAIL
CALIFORNIA
San Bernardino Meridian
Scale
0 1 2 3 Miles
LEGEND
Trail
Private Land

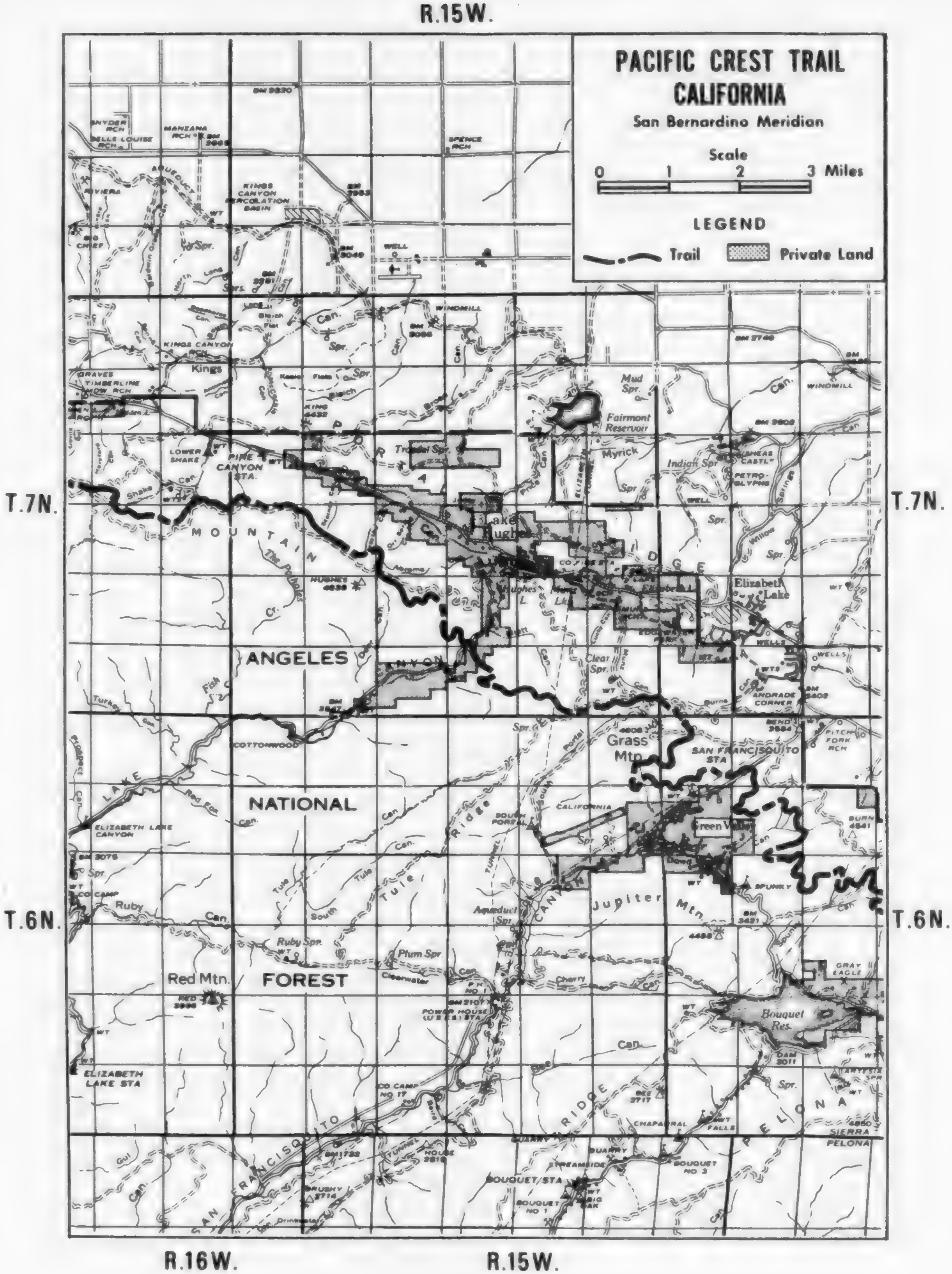
R.15W.
PACIFIC CREST TRAIL
CALIFORNIA
San Bernardino Meridian
Scale
0 1 2 3 Miles
LEGEND
Trail
Private Land
T.7N.
T.7N.
T.6N.
T.6N.
R.16W.
R.15W.
MOUNTAIN
RIDGE
ANGELES
NATIONAL
FOREST
Lake Hughes
Elizabeth Lake
Fairmont Reservoir
Grass Mtn.
Green Valley
Jupiter Mtn.
Red Mtn.
Bouquet Res.
SAN FRANCISQUITO STA
ELIZABETH LAKE CANYON
ELIZABETH LAKE STA
SIERRA PELONA
BOUQUET STA
KINGS CANYON PERCOLATION BASIN
PIPE CANYON STA.

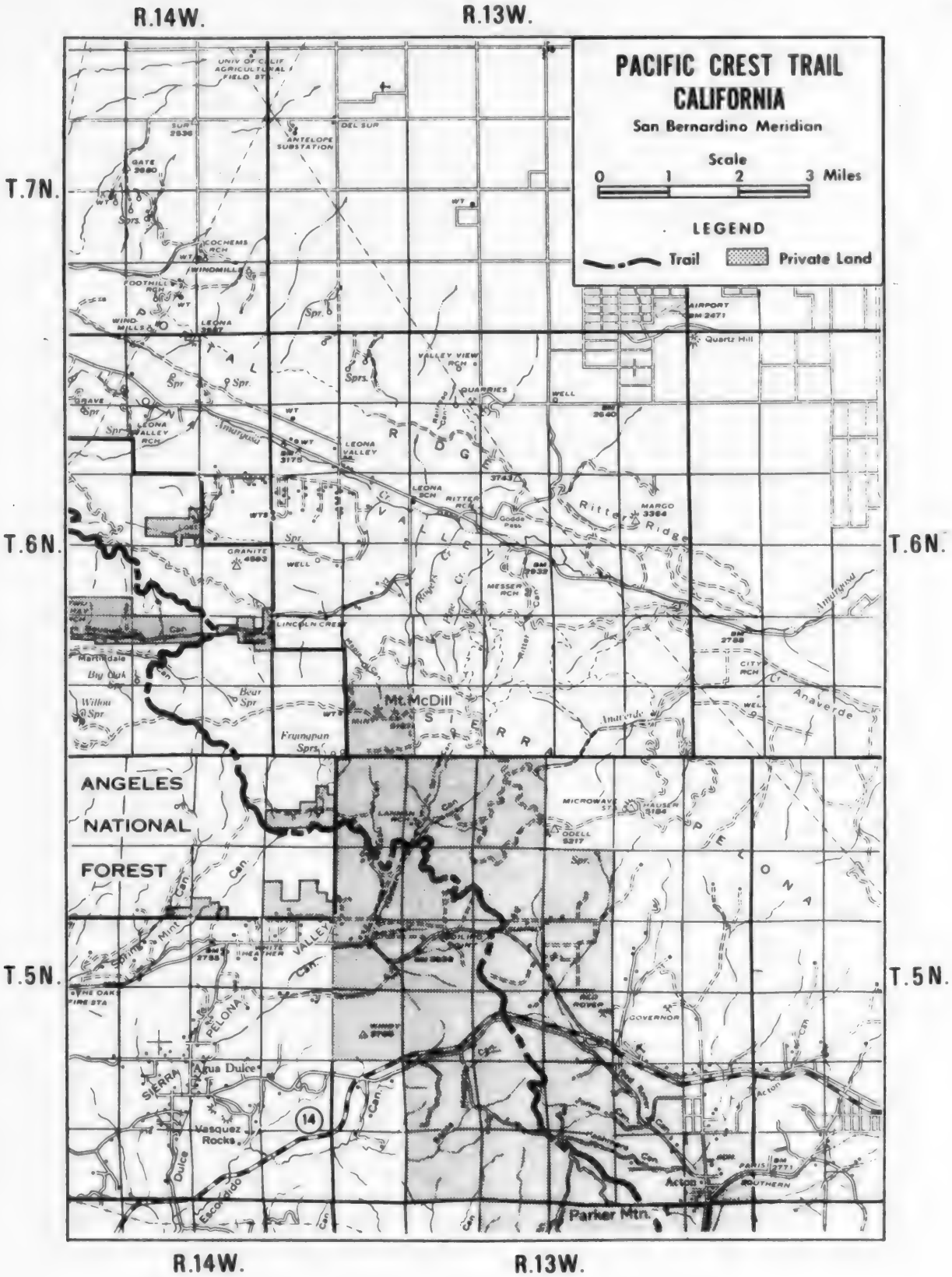
R.14W.
R.13W.
T.7N.
T.6N.
T.5N.
PACIFIC CREST TRAIL
CALIFORNIA
San Bernardino Meridian
Scale
0 1 2 3 Miles
LEGEND
Trail
Private Land
ANGELES
NATIONAL
FOREST
Mt. McDill
Quartz Hill
Lancaster
Acton
Agua Dulce
Vasquez Rocks
Parker Mtn.
Ritter Ridge
Anaverde
Amargosa
Escondido
Dulce
Sierra Pelona
Pelona
Leona Valley
Lancaster
Acton
Quartz Hill

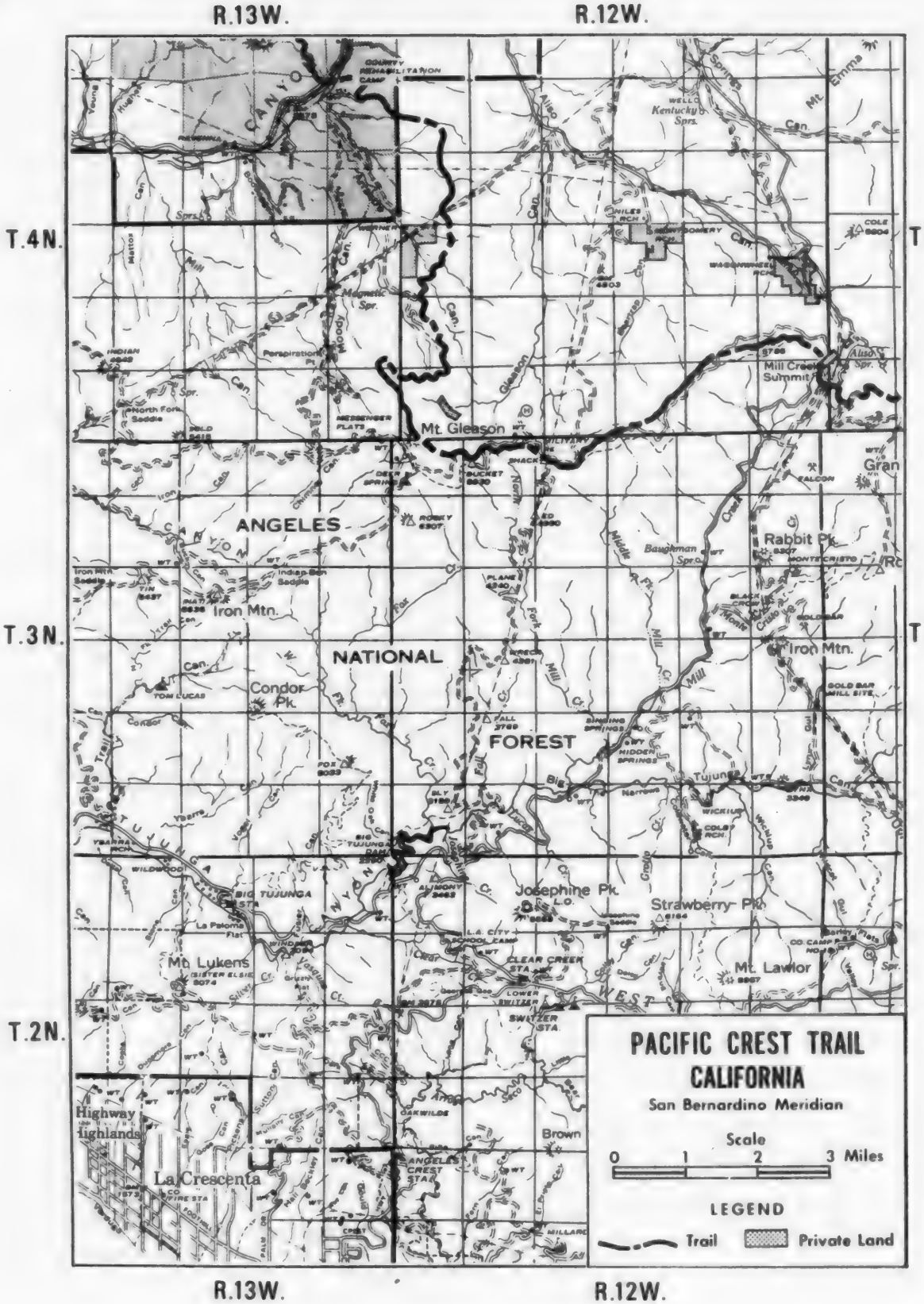
R.13W.
R.12W.
T.4N.
T.3N.
T.2N.
ANGELES
NATIONAL
FOREST
Mt. Gleason
Mill Creek Summit
Rabbit Pk.
Iron Mtn.
Condor Pk.
Josephine Pk.
Strawberry Pk.
Mt. Lukens
Mt. Lawlor
Highway Highlands
La Crescenta
Brown
PACIFIC CREST TRAIL
CALIFORNIA
San Bernardino Meridian
Scale
0 1 2 3 Miles
LEGEND
Trail
Private Land

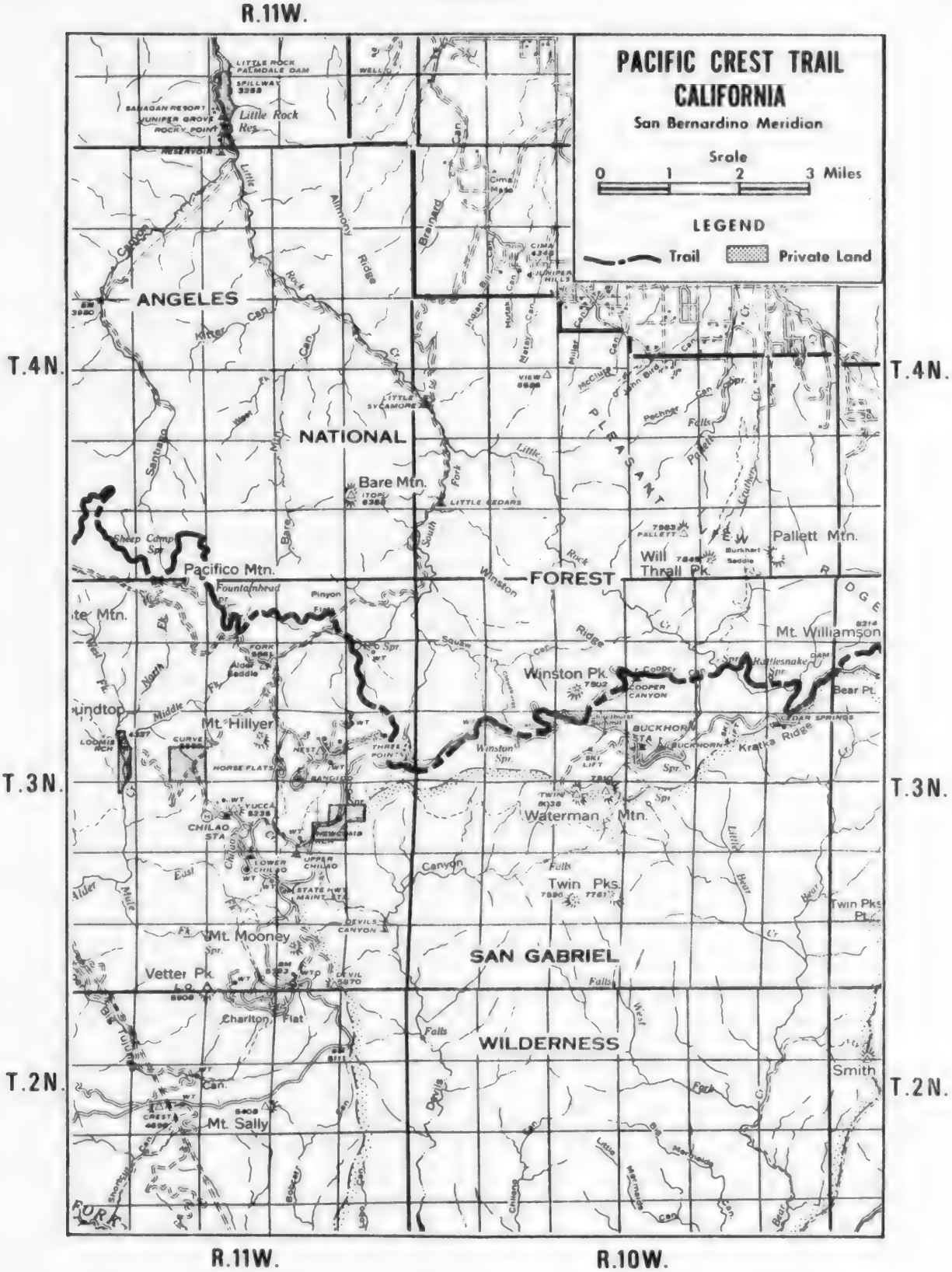
PACIFIC CREST TRAIL
CALIFORNIA
San Bernardino Meridian
Scale
0 1 2 3 Miles
LEGEND
Trail
Private Land
R.11W.
R.10W.
T.4N.
T.3N.
T.2N.
ANGELES
NATIONAL
FOREST
SAN GABRIEL
WILDERNESS
Little Rock Res.
Bare Mtn.
Pacifico Mtn.
Mt. Hillyer
Winston Pk.
Mt. Williamson
Pallett Mtn.
Will Thrall Pk.
Waterman Mtn.
Twin Pks.
Mt. Mooney
Vetter Pk.
Charlton Flat
Mt. Sally
Smith
Bear Pt.
Twin Pks. Pt.
Kratka Ridge
Cooper Canyon
Buckhorn
Chilao Sta.
Devils Canyon

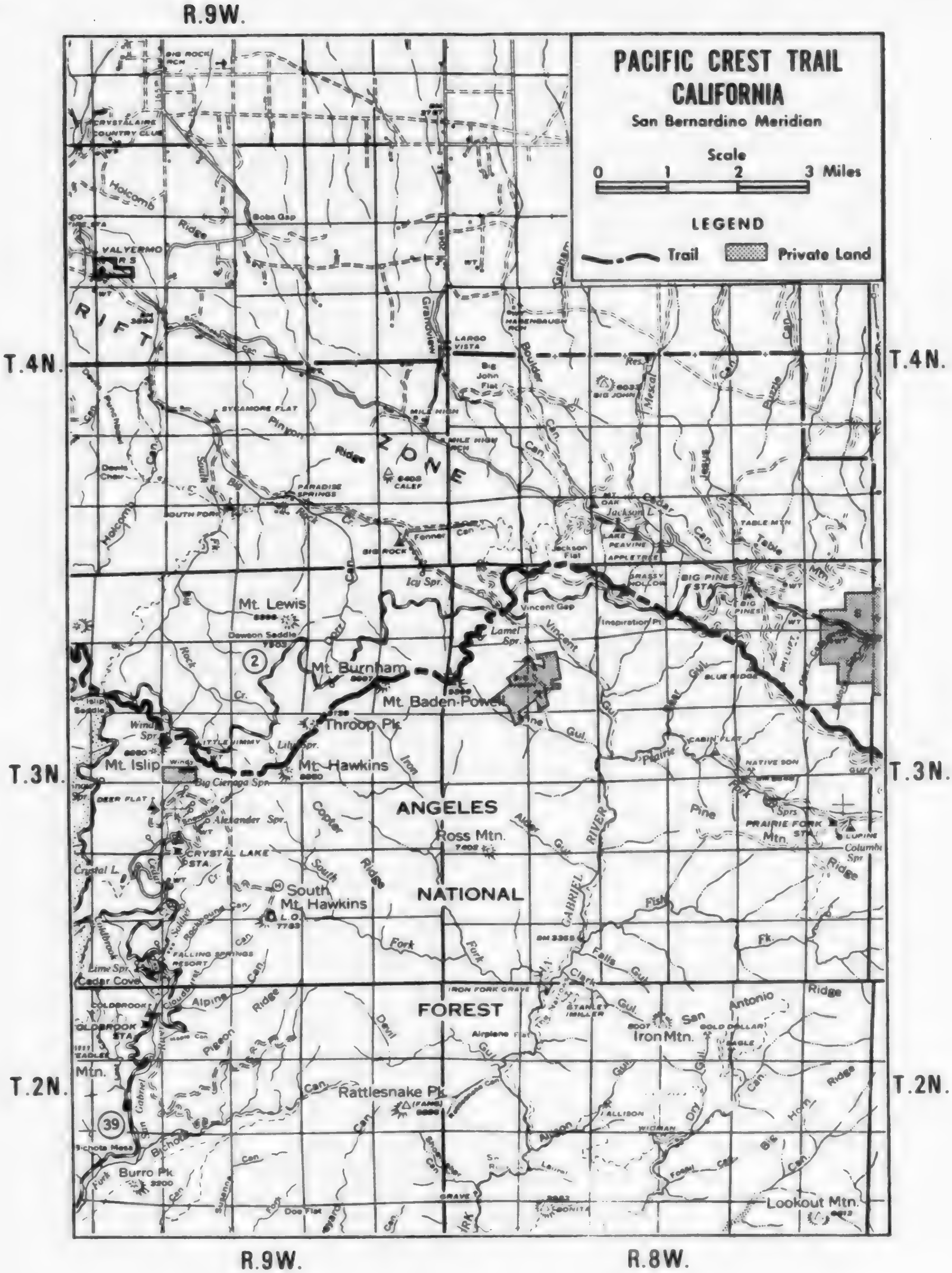
PACIFIC CREST TRAIL
CALIFORNIA
San Bernardino Meridian
Scale
0 1 2 3 Miles
LEGEND
Trail
Private Land
R.9W.
R.8W.
T.4N.
T.3N.
T.2N.
ANGELES
NATIONAL
FOREST
Mt. Lewis
Mt. Burnham
Mt. Baden-Powell
Throop Pk.
Mt. Islip
Mt. Hawkins
Ross Mtn.
South Mt. Hawkins
Rattlesnake Pk.
Iron Mtn.
Burro Pk.
Lookout Mtn.
Vincent Gap
Jackson L.
Crystal L.
Cedar Cove
Dawson Saddle
Big Cienaga Spr.
Little Jimmy
Alexander Spr.
Inspiration Pt.
San Antonio Ridge
Prairie Fork
Big Rock
Holcomb
Ridge
RIFT
ZONE
Mescal
Graham
Grandview
Pinyon
Ridge
Cabin Flat
Pine Mtn.
Mtn.

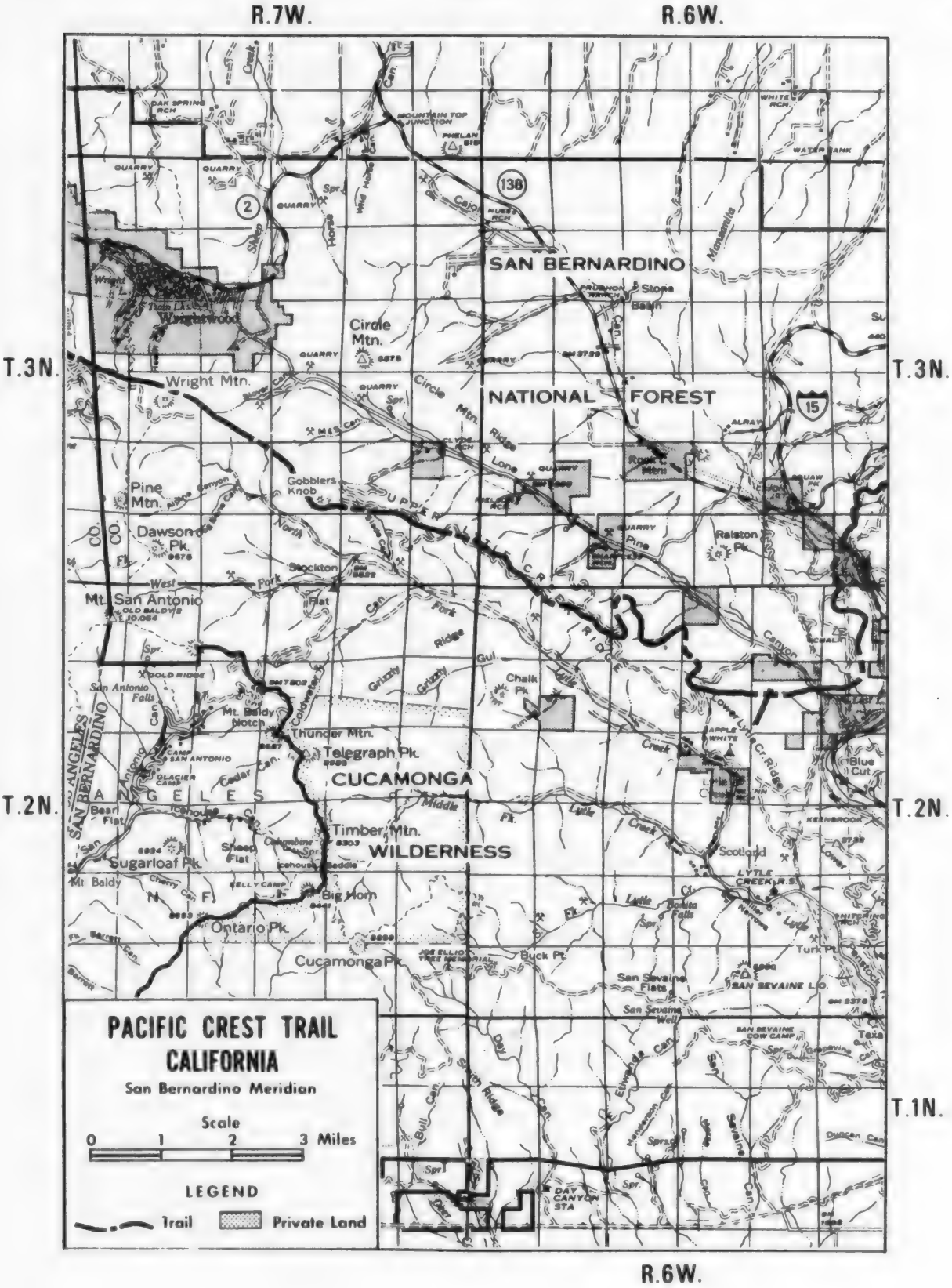
R.7W.
R.6W.
T.3N.
T.2N.
T.1N.
SAN BERNARDINO
NATIONAL FOREST
CUCAMONGA
WILDERNESS
Wright Mtn.
Circle Mtn.
Pine Mtn.
Dawson Pk.
Mt. San Antonio
Gobblers Knob
Stockton Flat
Telegraph Pk.
Thunder Mtn.
Timber Mtn.
Sugarloaf Pk.
Big Horn
Ontario Pk.
Cucamonga Pk.
Ralston Pk.
Blue Cut
Scotland
San Sevaine Flats
PACIFIC CREST TRAIL
CALIFORNIA
San Bernardino Meridian
Scale
0 1 2 3 Miles
LEGEND
Trail
Private Land

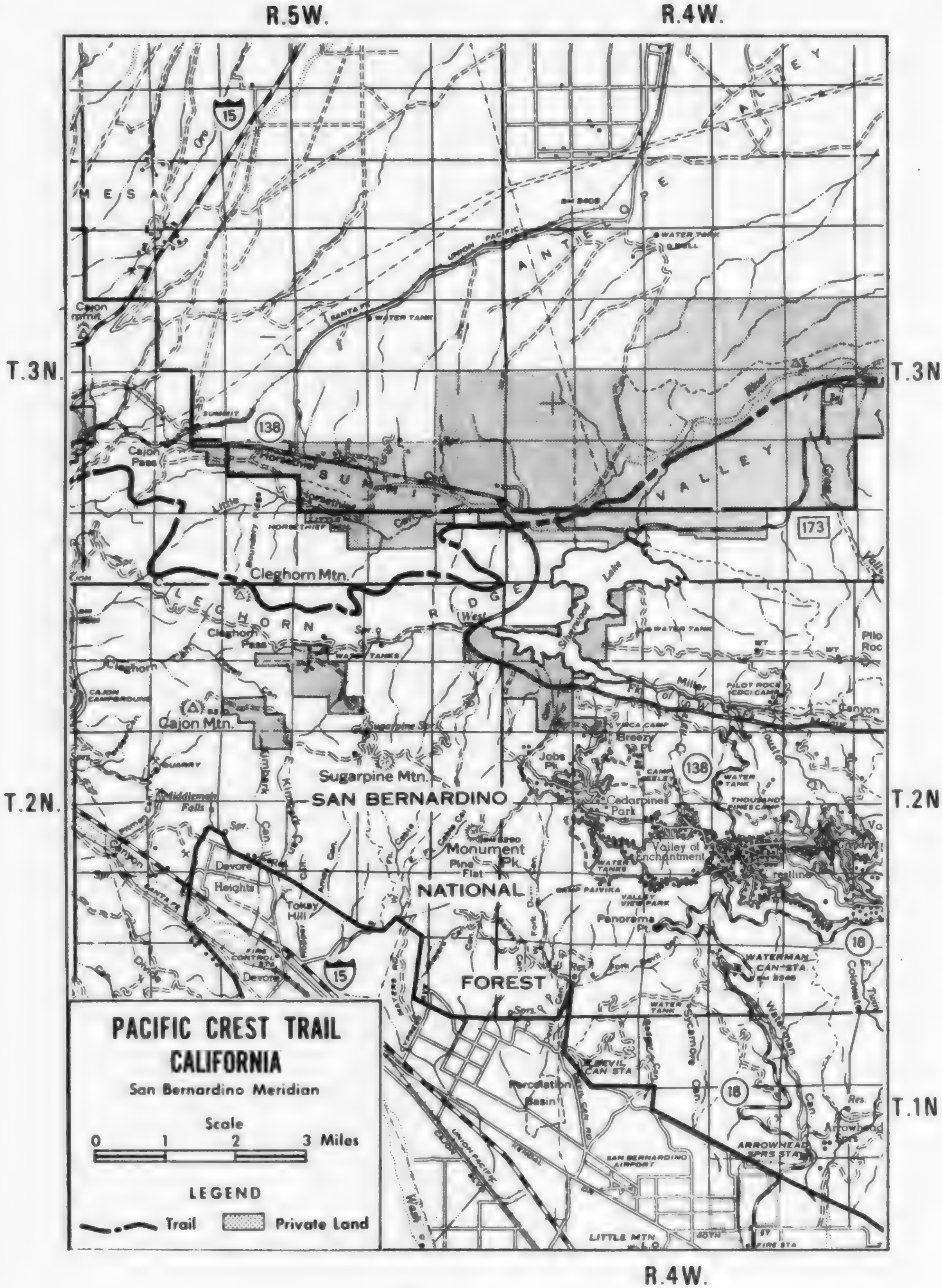
R.5W.
R.4W.
T.3N.
T.2N.
T.1N.
PACIFIC CREST TRAIL
CALIFORNIA
San Bernardino Meridian
Scale
0 1 2 3 Miles
LEGEND
Trail
Private Land
SAN BERNARDINO
NATIONAL
FOREST
Cleghorn Mtn.
Cajon Mtn.
Sugarpine Mtn.
Cajon Pass
Cleghorn Pass
Devore Heights
Devore
Tokay Hill
Monument Pk.
Pine Flat
Cedarpines Park
Valley of Enchantment
Panorama Pt.
Breezy Pt.
Jobs Pk.
Percolation Basin
SAN BERNARDINO AIRPORT
ARROWHEAD SPRS STA
WATERMAN CAN STA
DEVIL CAN STA
Arrowhead Sprs
PILOT ROCK (CDCI CAMP)
THOUSAND PINES CAMP
UNION PACIFIC
SANTA FE
LITTLE MTN L.O.
15
138
173
18

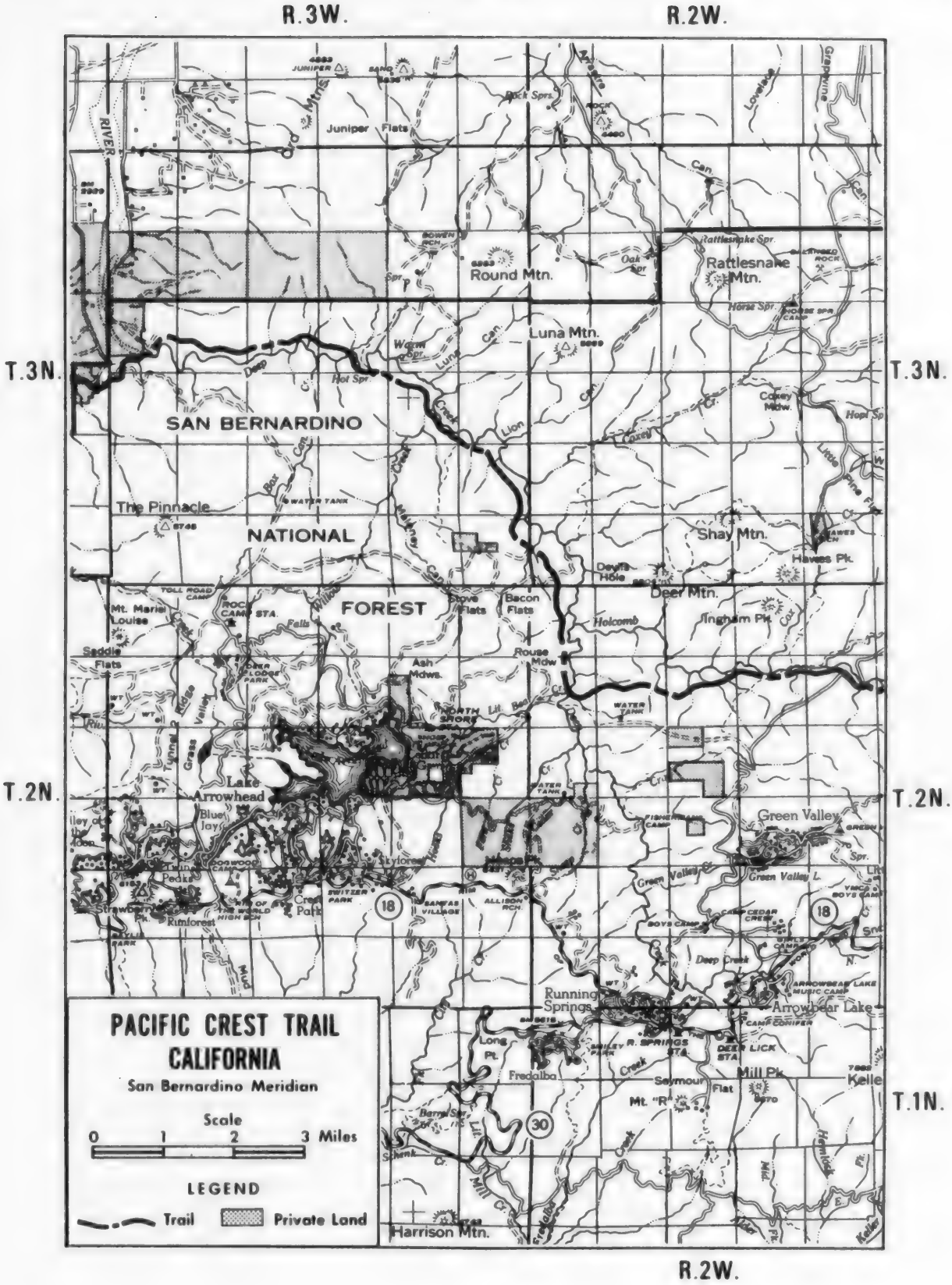
R.3W.
R.2W.
T.3N.
T.2N.
T.1N.
SAN BERNARDINO
NATIONAL
FOREST
Juniper Flats
Round Mtn.
Rattlesnake Mtn.
Luna Mtn.
The Pinnacle
Shay Mtn.
Hawes Pk.
Deer Mtn.
Ingham Pk.
Mt. Marie Louise
Saddle Flats
Ash Mdws.
Rouse Mdw.
Lake Arrowhead
Blue Jay
Twin Peaks
Strawberry Pk.
Rimforest
Green Valley
Green Valley L.
Running Springs
Arrowbear Lake
Long Pt.
Fredalba
Seymour Flat
Mill Pk.
Kelle
Harrison Mtn.
PACIFIC CREST TRAIL
CALIFORNIA
San Bernardino Meridian
Scale
0 1 2 3 Miles
LEGEND
Trail
Private Land

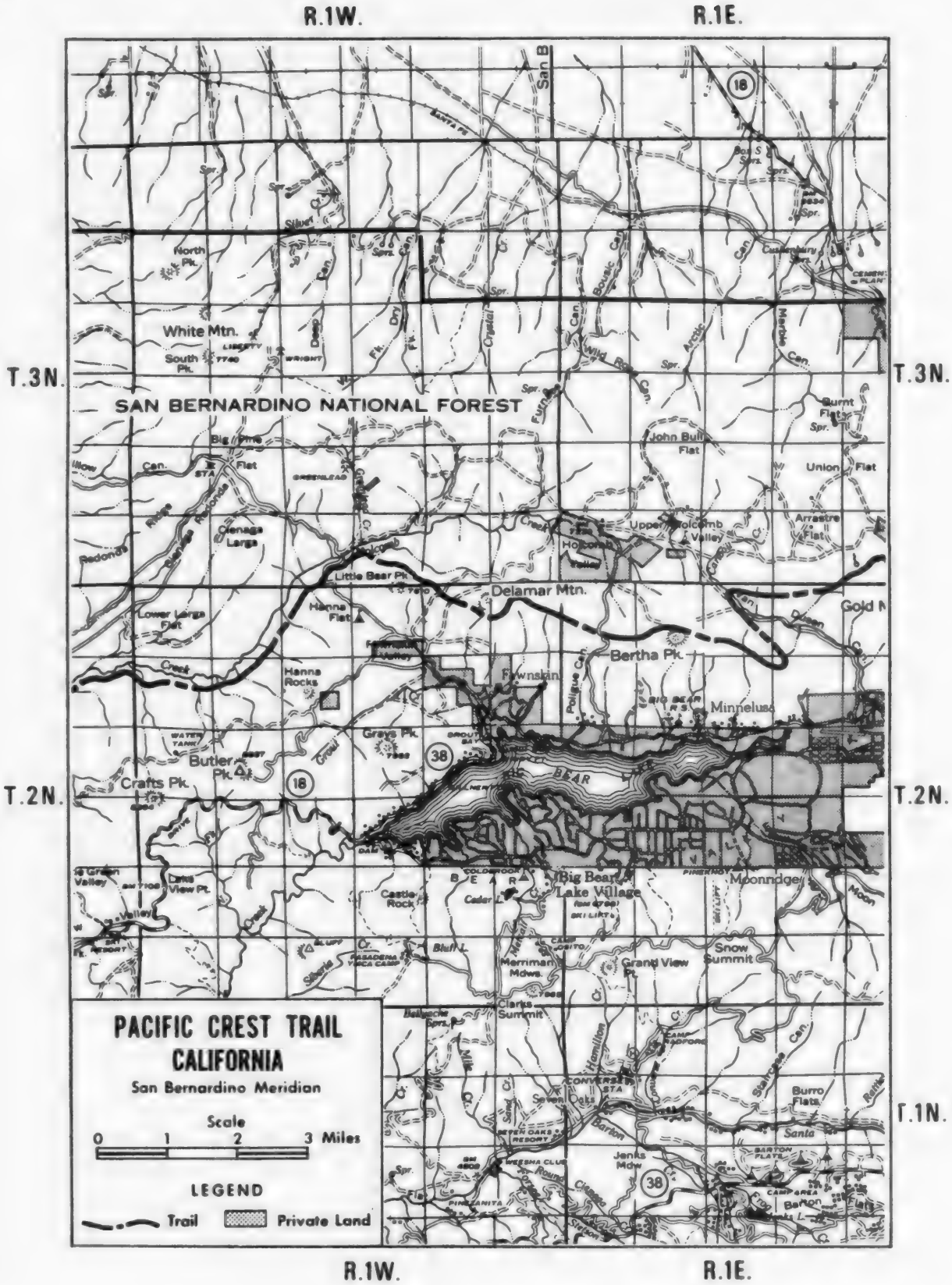
R.1W.
R.1E.
T.3N.
T.2N.
T.1N.
SAN BERNARDINO NATIONAL FOREST
White Mtn.
North Pk.
South Pk.
Big Pine Flat
Cienega Larga
Lower Larga Flat
Little Bear Pk.
Delamar Mtn.
Hanna Flat
Hanna Rocks
Bertha Pk.
Fawnskin
Minnelusa
Grays Pk.
Butler Pk.
Crafts Pk.
BEAR
Big Bear Lake Village
Moonridge
Castle Rock
Merriman Mdws.
Grand View Pt.
Snow Summit
Clarks Summit
Jenks Mdw
Burro Flats
Santa
Barton Flats
PACIFIC CREST TRAIL
CALIFORNIA
San Bernardino Meridian
Scale
0 1 2 3 Miles
LEGEND
Trail
Private Land

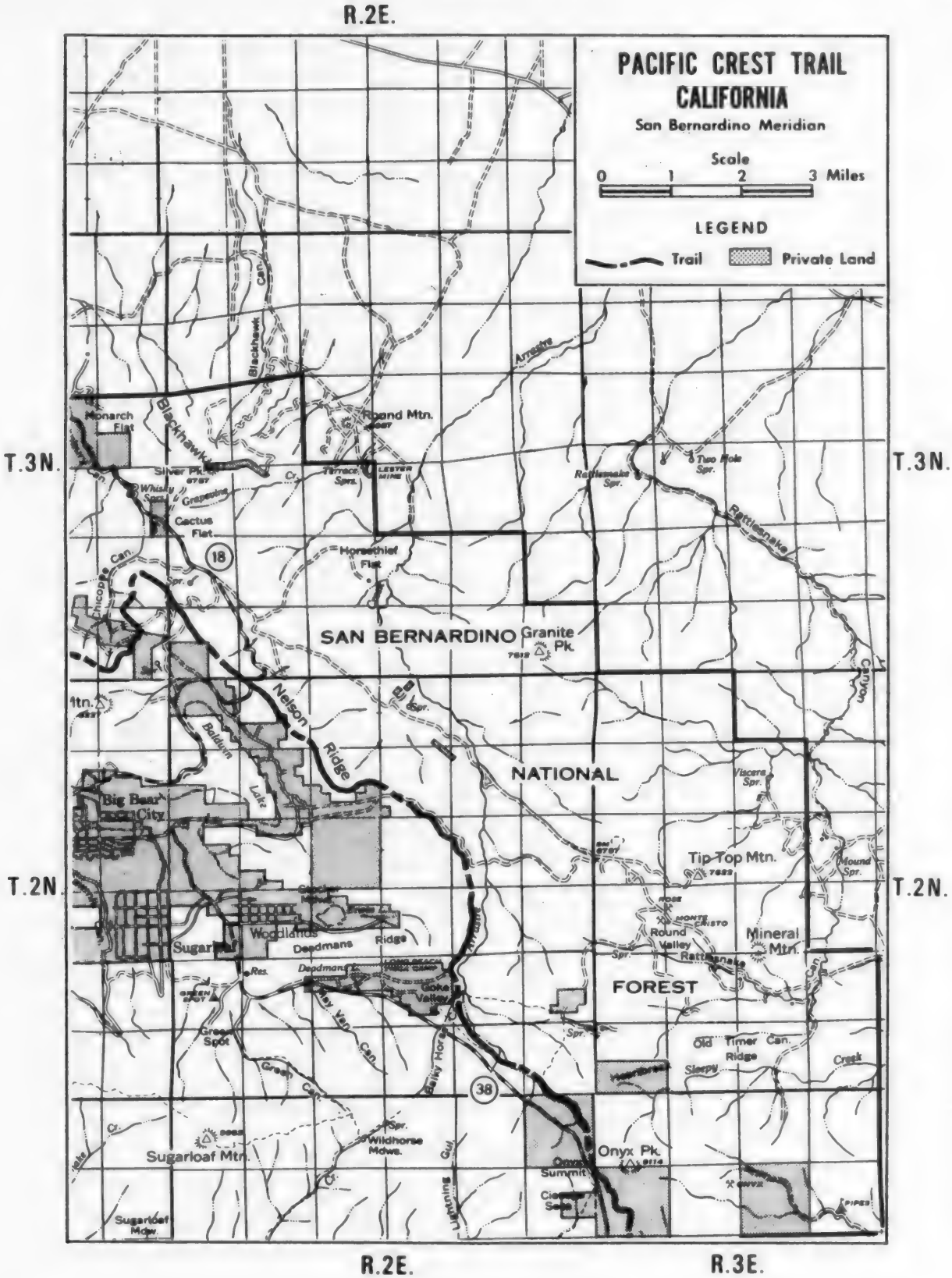
R.2E.
PACIFIC CREST TRAIL
CALIFORNIA
San Bernardino Meridian
Scale
0 1 2 3 Miles
LEGEND
Trail
Private Land
T.3N.
T.3N.
T.2N.
T.2N.
R.2E.
R.3E.
Monarch Flat
Blackhawk
Round Mtn.
Silver Pk.
Whisky Spr.
Grapevine
Cactus Flat
Terrace Spr.
Rattlesnake Spr.
Two Pole Spr.
Rattlesnake
Horsethief Flat
18
Chicago Can.
SAN BERNARDINO
Granite Pk.
Nelson Ridge
Baldwin Lake
Big Bear City
NATIONAL
Viscera Spr.
Tip Top Mtn.
Mound Spr.
Sugarloaf
Woodlands
Deadmans Ridge
Round Valley
Mineral Mtn.
Rattlesnake
FOREST
Goke Valley
Green Spot
Old Timer Can.
Sleepy Ridge
Creek
38
Sugarloaf Mtn.
Wildhorse Mdws.
Onyx Pk.
Onyx Summit
Sugarloaf Mdw.

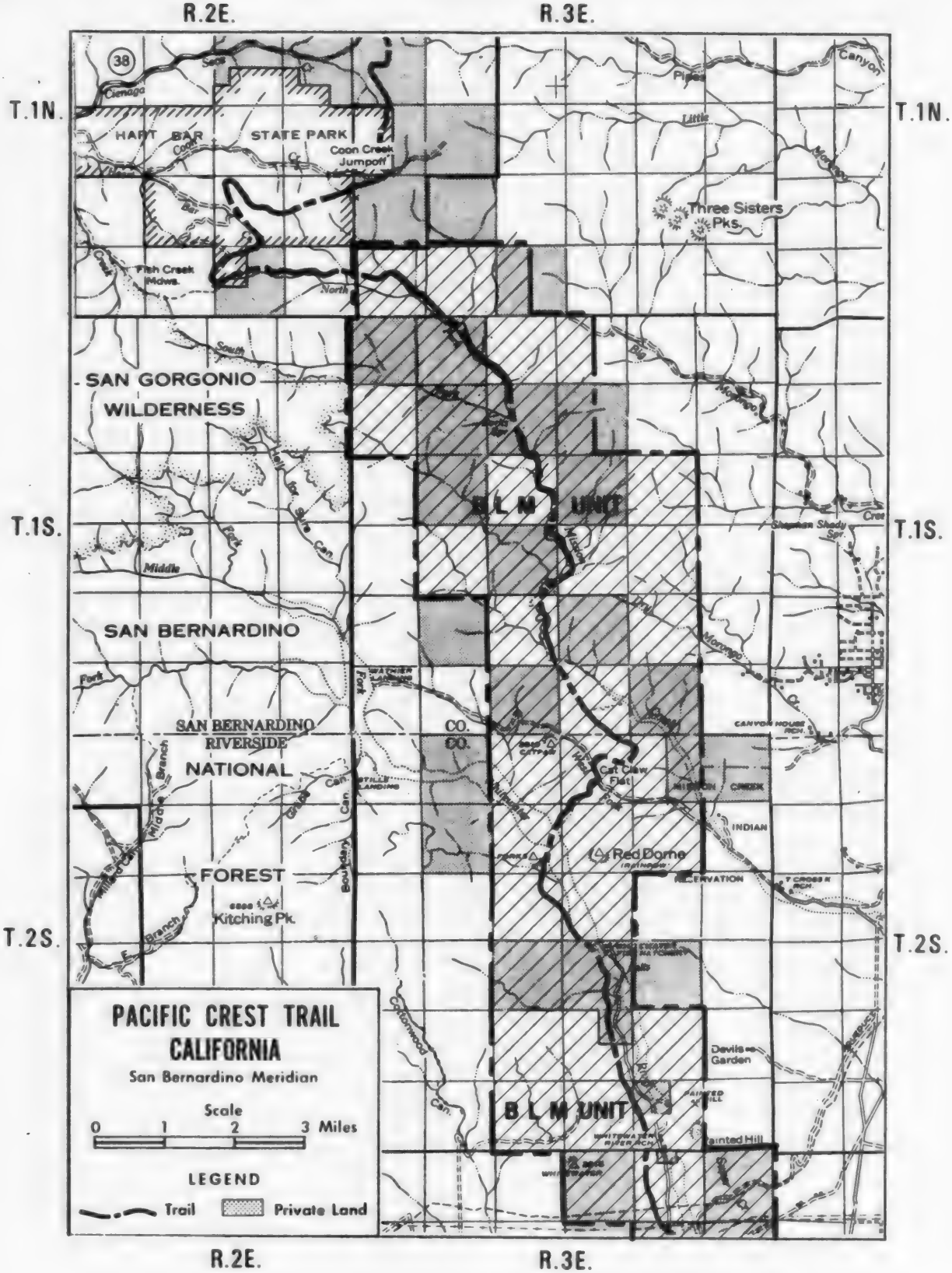
R.2E.
R.3E.
T.1N.
T.1S.
T.2S.
38
Cienaga
HART BAR STATE PARK
Coon Creek Jumpoff
Fish Creek Mdws.
Three Sisters Pks.
SAN GORGONIO WILDERNESS
B L M UNIT
SAN BERNARDINO
SAN BERNARDINO NATIONAL FOREST
RIVERSIDE CO. CO.
Kitching Pk.
Red Dome
INDIAN RESERVATION
Devils Garden
Painted Hill
PACIFIC CREST TRAIL
CALIFORNIA
San Bernardino Meridian
Scale
0 1 2 3 Miles
LEGEND
Trail
Private Land

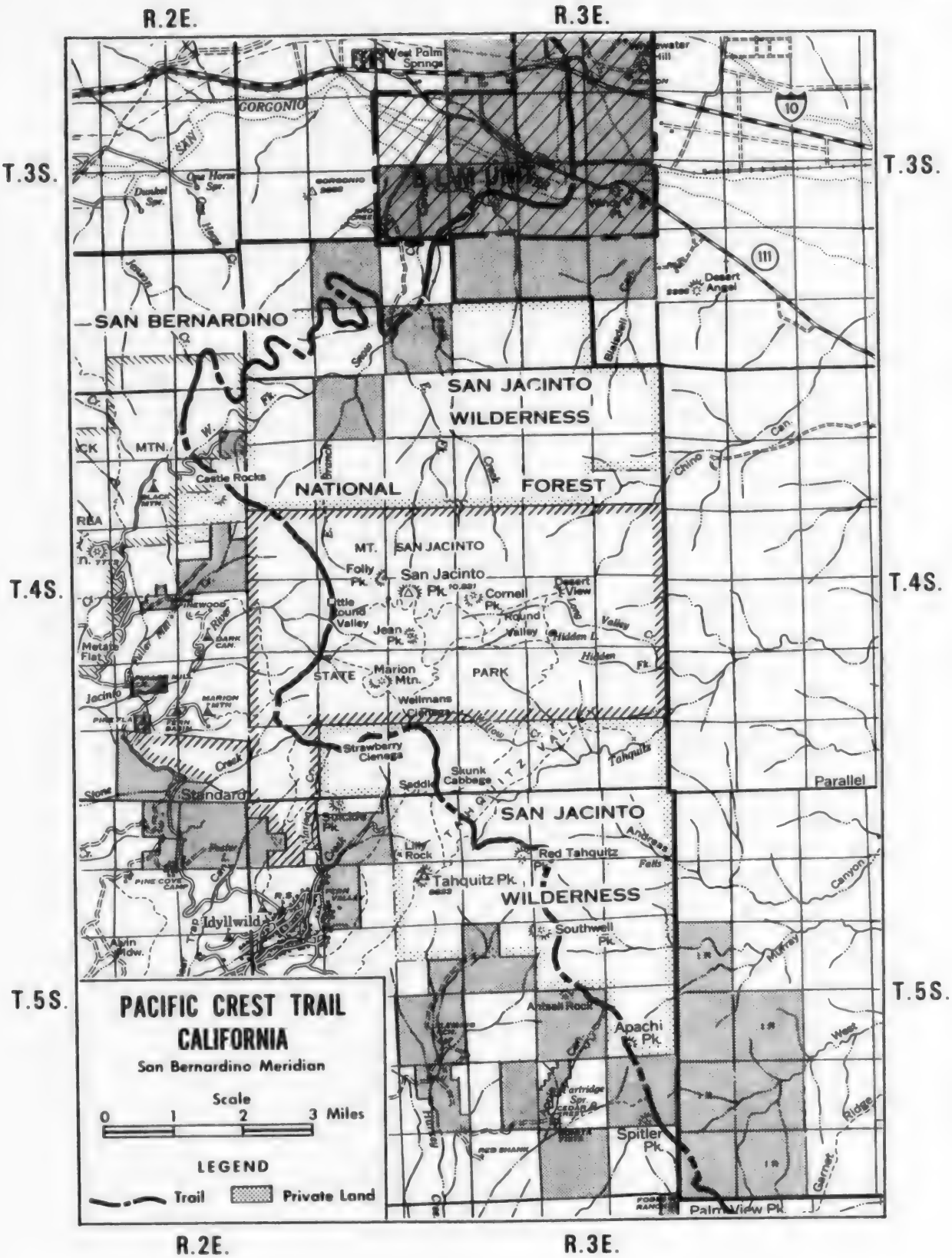
R.2E.
R.3E.
T.3S.
T.4S.
T.5S.
West Palm Springs
GORGONIO
10
111
Desert Angel
SAN BERNARDINO
SAN JACINTO
WILDERNESS
NATIONAL
FOREST
Castle Rocks
MT. SAN JACINTO
San Jacinto Pk.
Folly Pk.
Cornell Pk.
Desert View
Round Valley
Jean Pk.
Hidden L.
Marion Mtn.
STATE
PARK
Wellmans Cienega
Strawberry Cienega
Skunk Cabbage
Saddle
Standard
Parallel
SAN JACINTO
WILDERNESS
Red Tahquitz
Tahquitz Pk.
Idyllwild
Southwell Pk.
Antsell Rock
Apachi Pk.
Spitler Pk.
Palm View Pk.
PACIFIC CREST TRAIL
CALIFORNIA
San Bernardino Meridian
Scale
0 1 2 3 Miles
LEGEND
Trail
Private Land

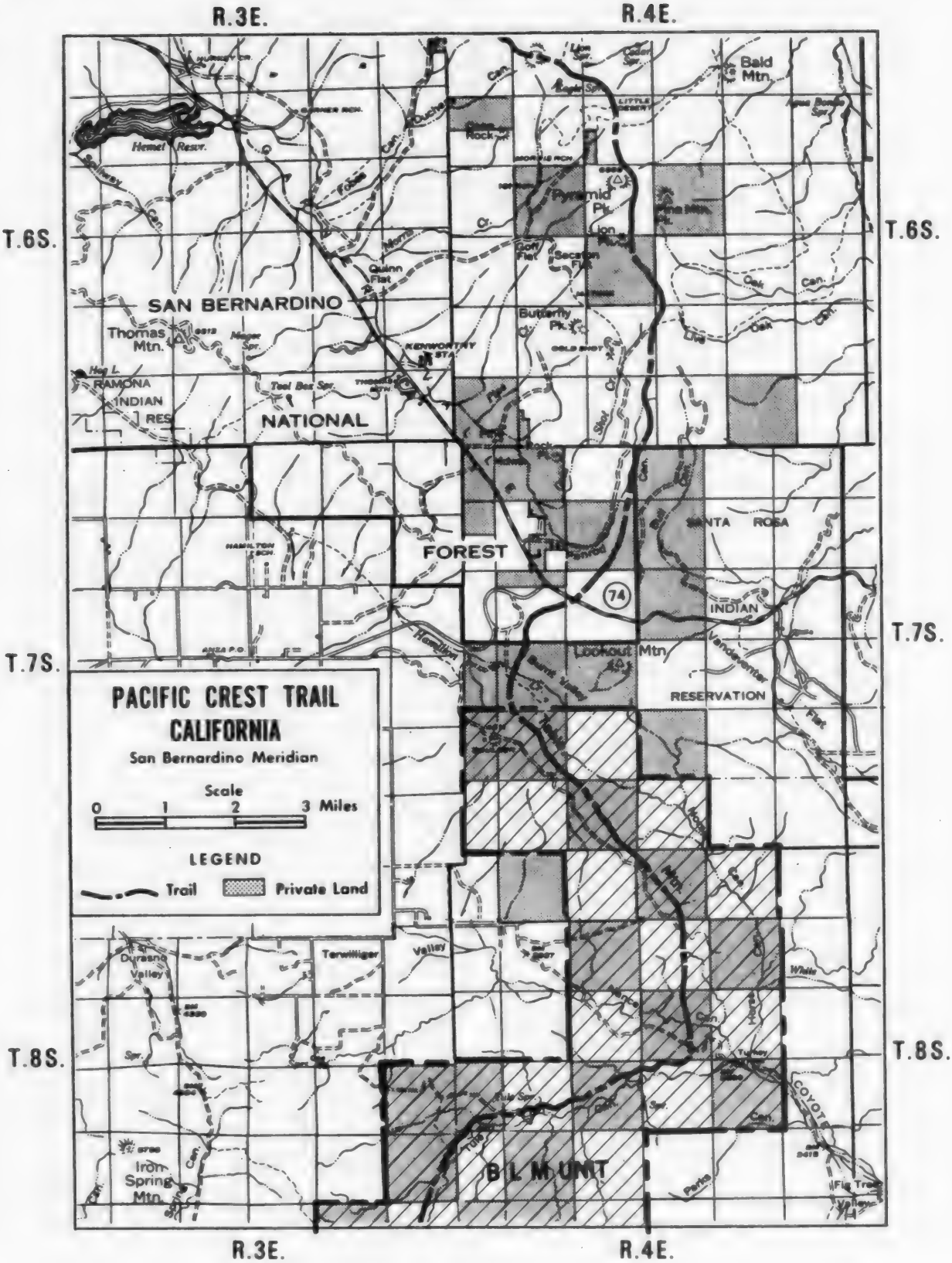
R.3E.
R.4E.
T.6S.
T.7S.
T.8S.
PACIFIC CREST TRAIL
CALIFORNIA
San Bernardino Meridian
Scale
0 1 2 3 Miles
LEGEND
Trail
Private Land
SAN BERNARDINO
NATIONAL
FOREST
B L M UNIT
Hemet Resv.
Bald Mtn.
Pyramid Pk.
Thomas Mtn.
RAMONA INDIAN RES.
SANTA ROSA
INDIAN
RESERVATION
Lookout Mtn.
Iron Spring Mtn.
Durasno Valley
Terwilliger Valley
Fig Tree Valley
74

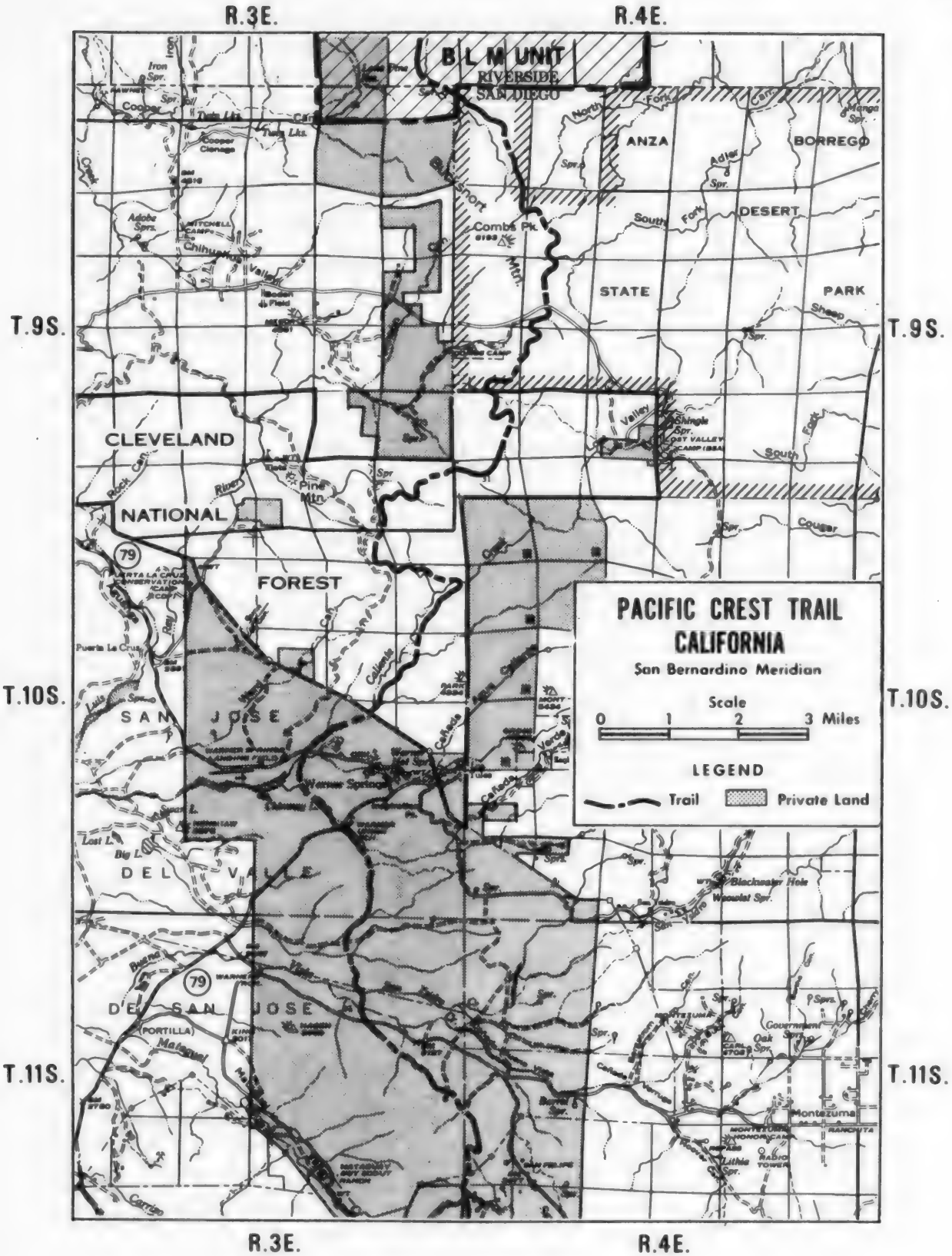
R.3E.
R.4E.
T.9S.
T.10S.
T.11S.
B L M UNIT
RIVERSIDE
SAN DIEGO
ANZA
BORREGO
DESERT
STATE
PARK
CLEVELAND
NATIONAL
FOREST
SAN JOSE
DEL VALLE
DE SAN JOSE
PACIFIC CREST TRAIL
CALIFORNIA
San Bernardino Meridian
Scale
0 1 2 3 Miles
LEGEND
Trail
Private Land
Combs Pk.
Pine Mtn.
Montezuma

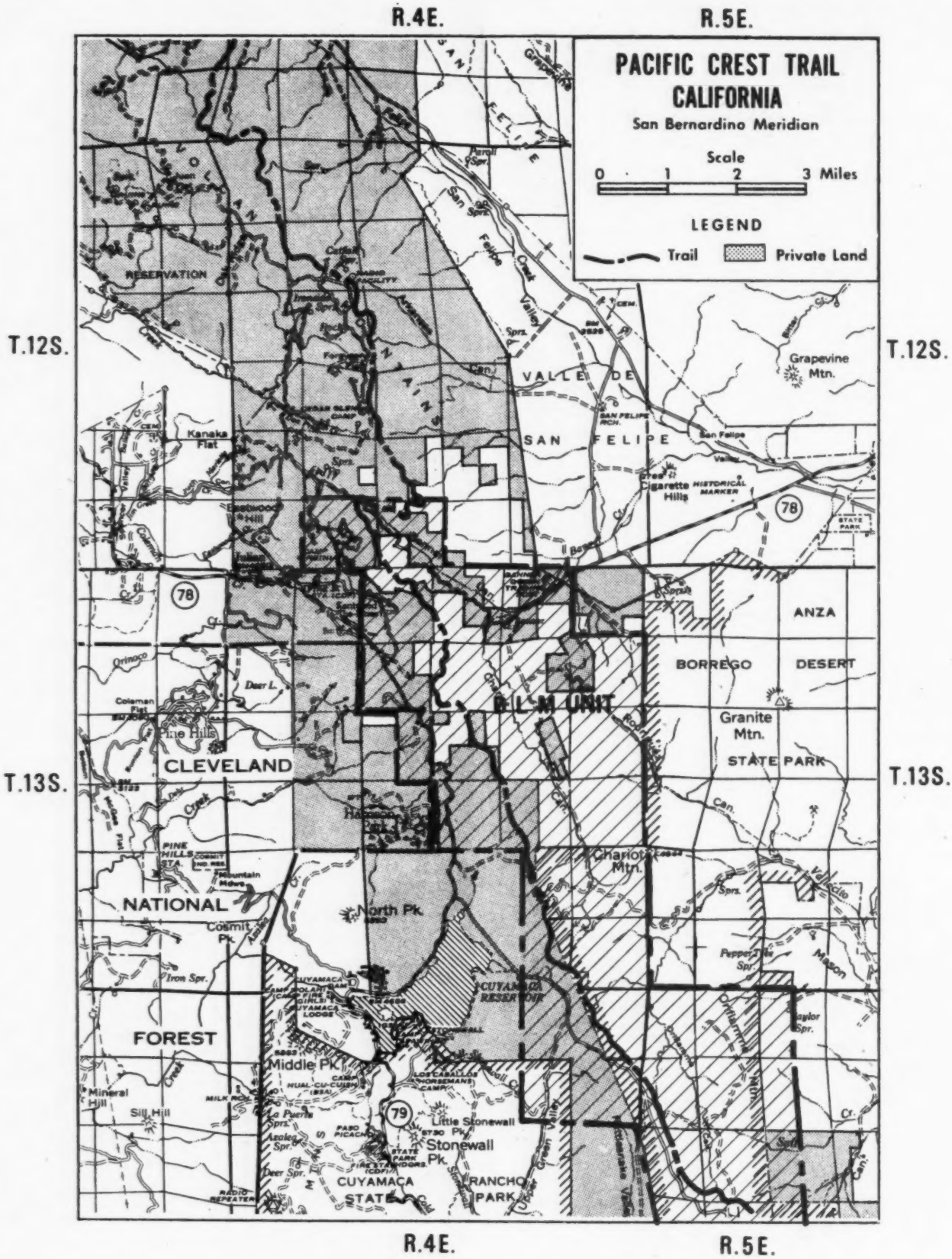
R.4E.
R.5E.
PACIFIC CREST TRAIL
CALIFORNIA
San Bernardino Meridian
Scale
0 1 2 3 Miles
LEGEND
Trail
Private Land
T.12S.
T.13S.
RESERVATION
VALLE DE
SAN FELIPE
Grapevine Mtn.
Kanaka Flat
Cigarette Hills
HISTORICAL MARKER
78
STATE PARK
ANZA
BORREGO DESERT
BLM UNIT
Granite Mtn.
STATE PARK
Coleman Flat
Pine Hills
CLEVELAND
NATIONAL
FOREST
Cosmit Pk.
North Pk.
Chariot Mtn.
CUYAMACA RESERVOIR
Middle Pk.
Mineral Hill
Silt Hill
79
Little Stonewall
Stonewall Pk.
CUYAMACA STATE
RANCHO PARK
R.4E.
R.5E.

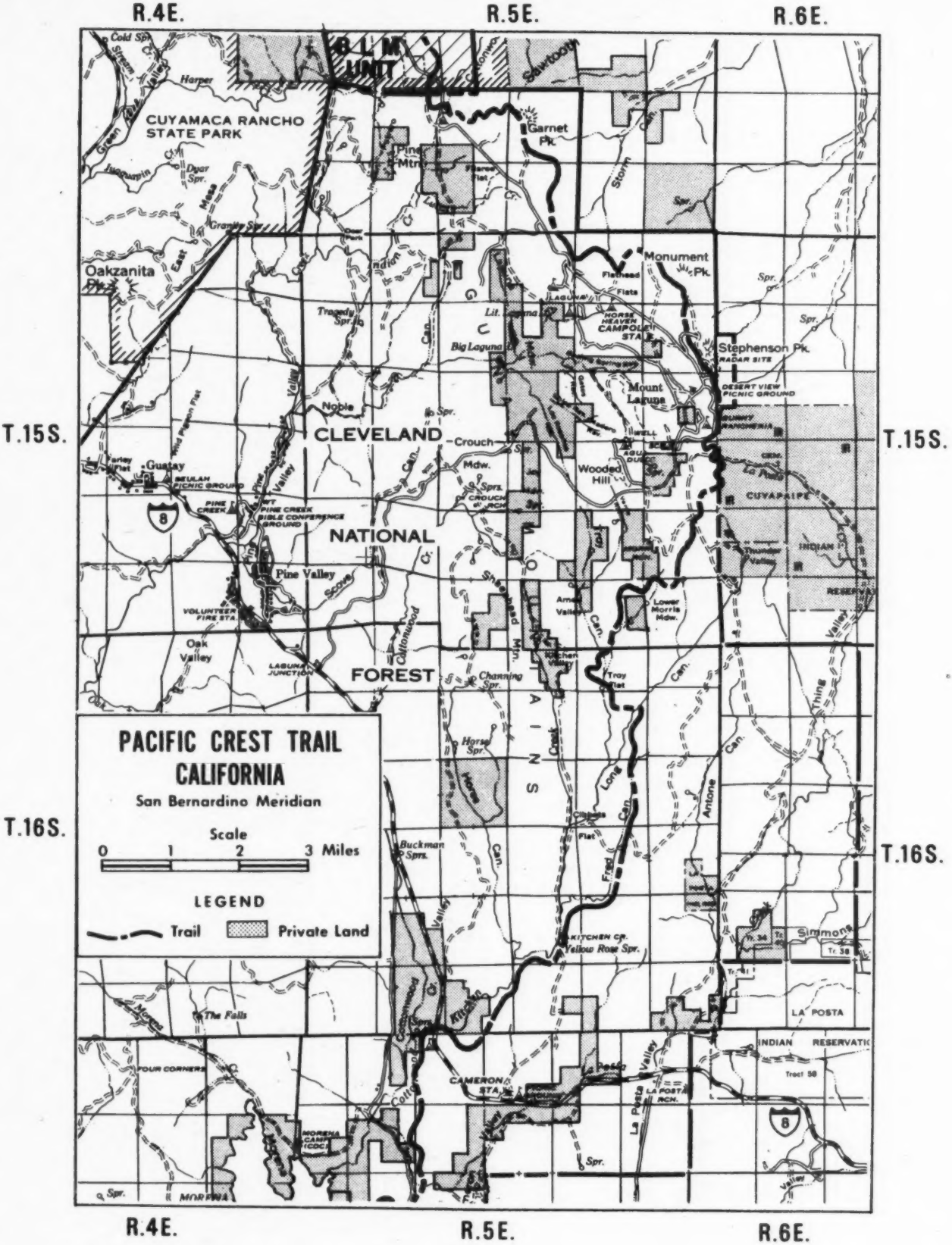
R.4E.
R.5E.
R.6E.
T.15S.
T.16S.
B.L.M. UNIT
CUYAMACA RANCHO STATE PARK
Garnet Pk.
Monument Pk.
Stephenson Pk.
Oakzanita Pk.
Mount Laguna
CLEVELAND
NATIONAL
FOREST
Pine Valley
Guatay
Wooded Hill
Oak Valley
Simmons
LA POSTA
INDIAN RESERVATION
PACIFIC CREST TRAIL
CALIFORNIA
San Bernardino Meridian
Scale
0 1 2 3 Miles
LEGEND
Trail
Private Land

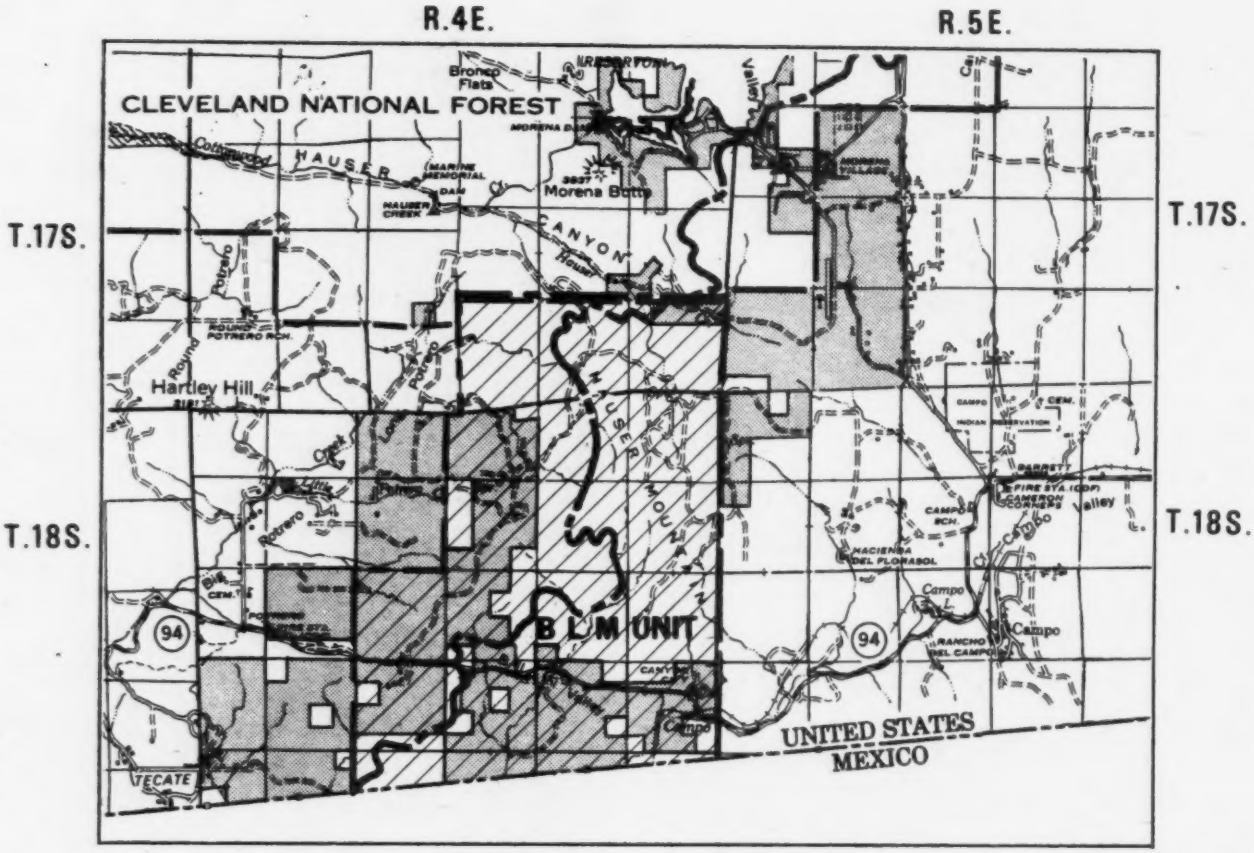

PACIFIC CREST TRAIL
CALIFORNIA

San Bernardino Meridian

Scale

0 1 2 3 Miles

LEGEND

Trail Private Land

[FR Doc.73-1433 Filed 1-29-73;8:45 am]